Fig. B.30.1.m. ^{60}Co isoexposure and isoconcentration contours. (Refer to alphabetic symbol key in this appendix.)

Fig. B.30.1.n. The average ^{60}Co activities (pCi/g) in soil samples collected to a depth of 15 cm.

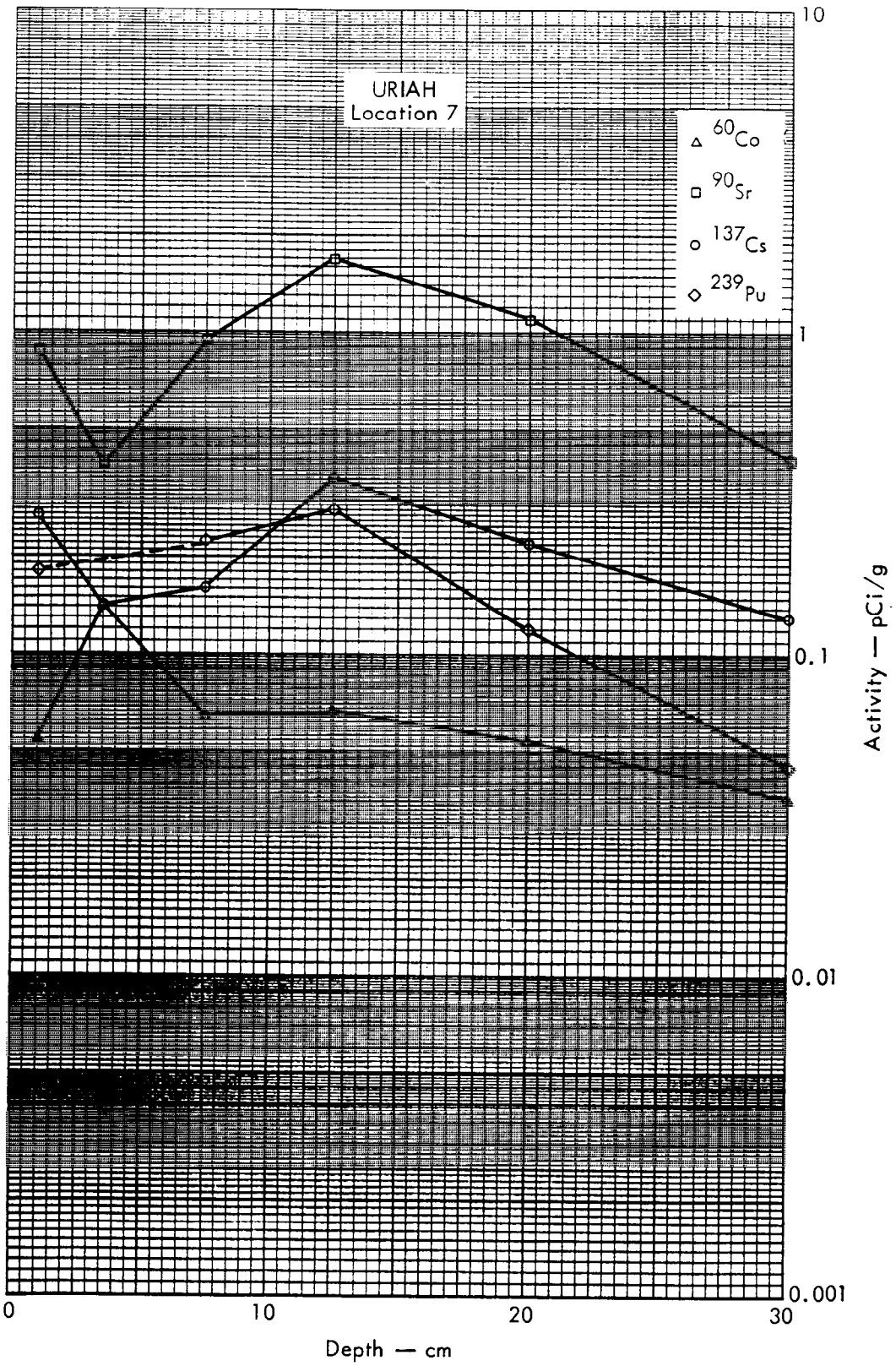

Fig. B. 30. 2a. Activities of selected radionuclides as a function of soil depth.

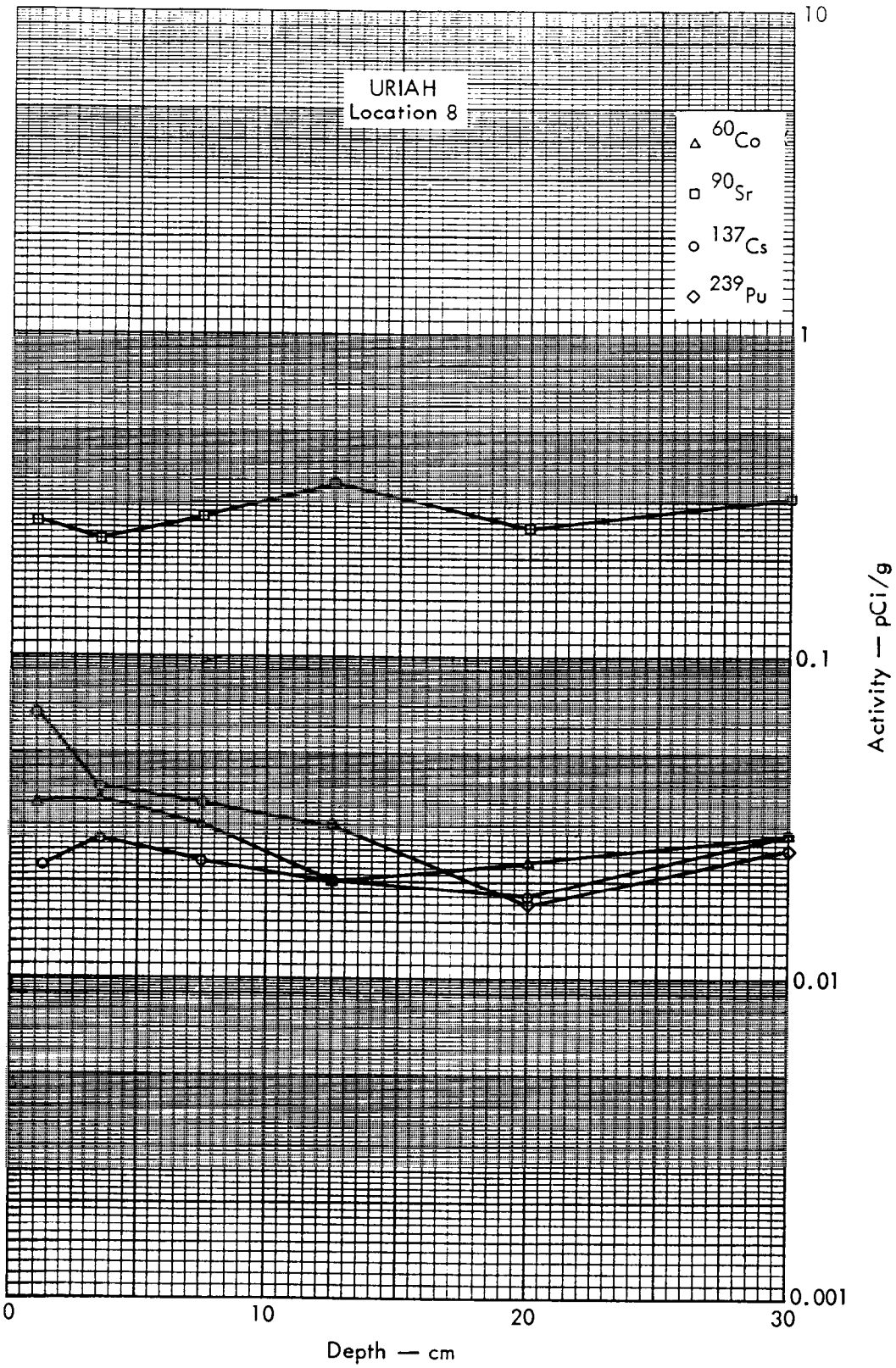

Fig. B. 30. 2b. Activities of selected radionuclides as a function of soil depth.

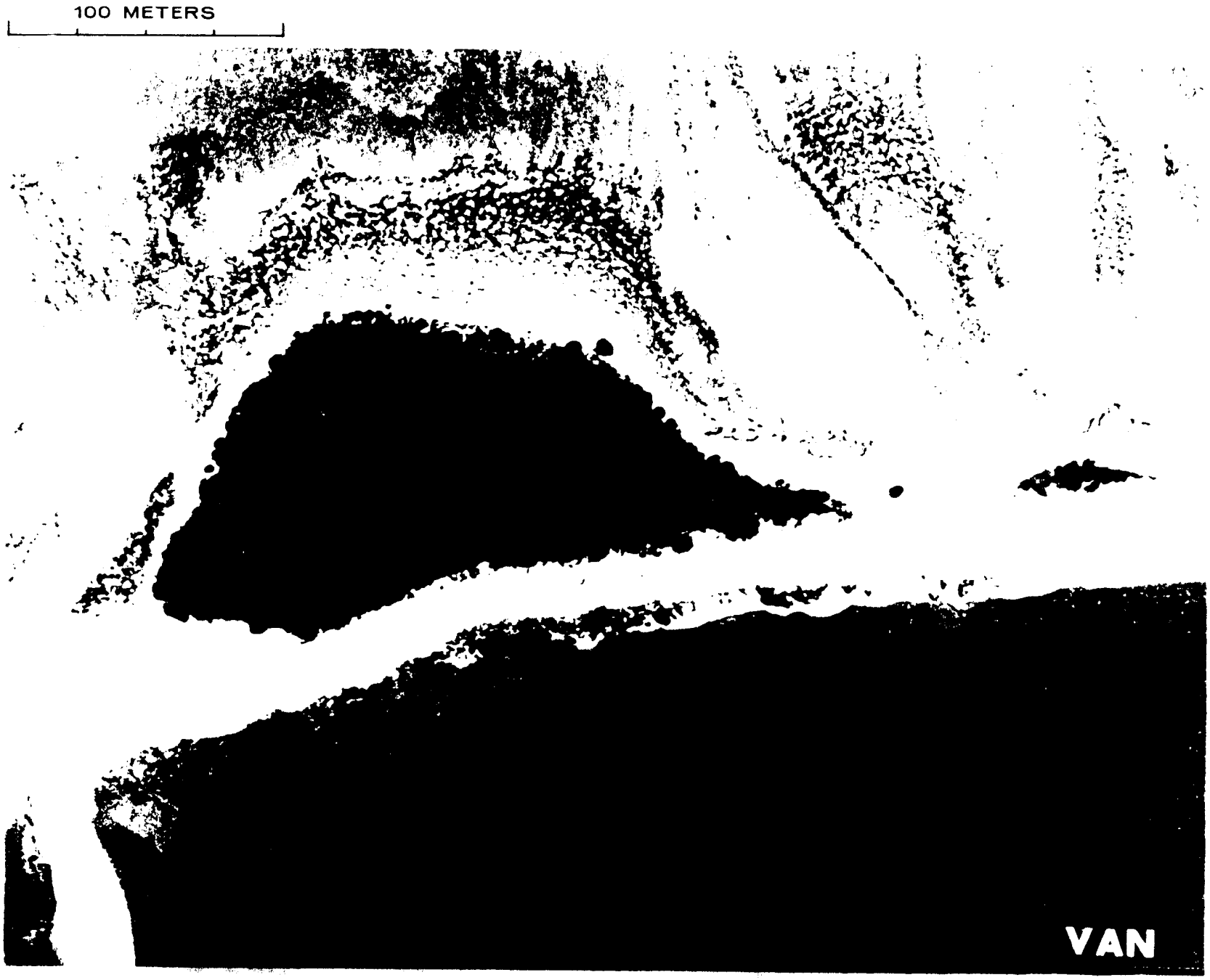

Fig. B.31.1.a.

Fig. B.31.1.b. Gross count isoexposure contours. (Refer to alphabetic symbol key in this appendix.)

Fig. B.31.1.d. The gamma background exposure rate (μR/hr) at 1 m above the ground, measured with a portable NaI scintillation counter.

Fig. B.31.1.f. Soil-sample locations.

Fig. B.31.1.g. Vegetation sample locations.

Fig. B.31.1.1. The average ^{239}Pu activities (pCi/g) in soil samples collected to a depth of 15 cm.

Fig. B.31.1.j. The average ^{90}Sr activities (pCi/g) in soil samples collected to a depth of 15 cm.

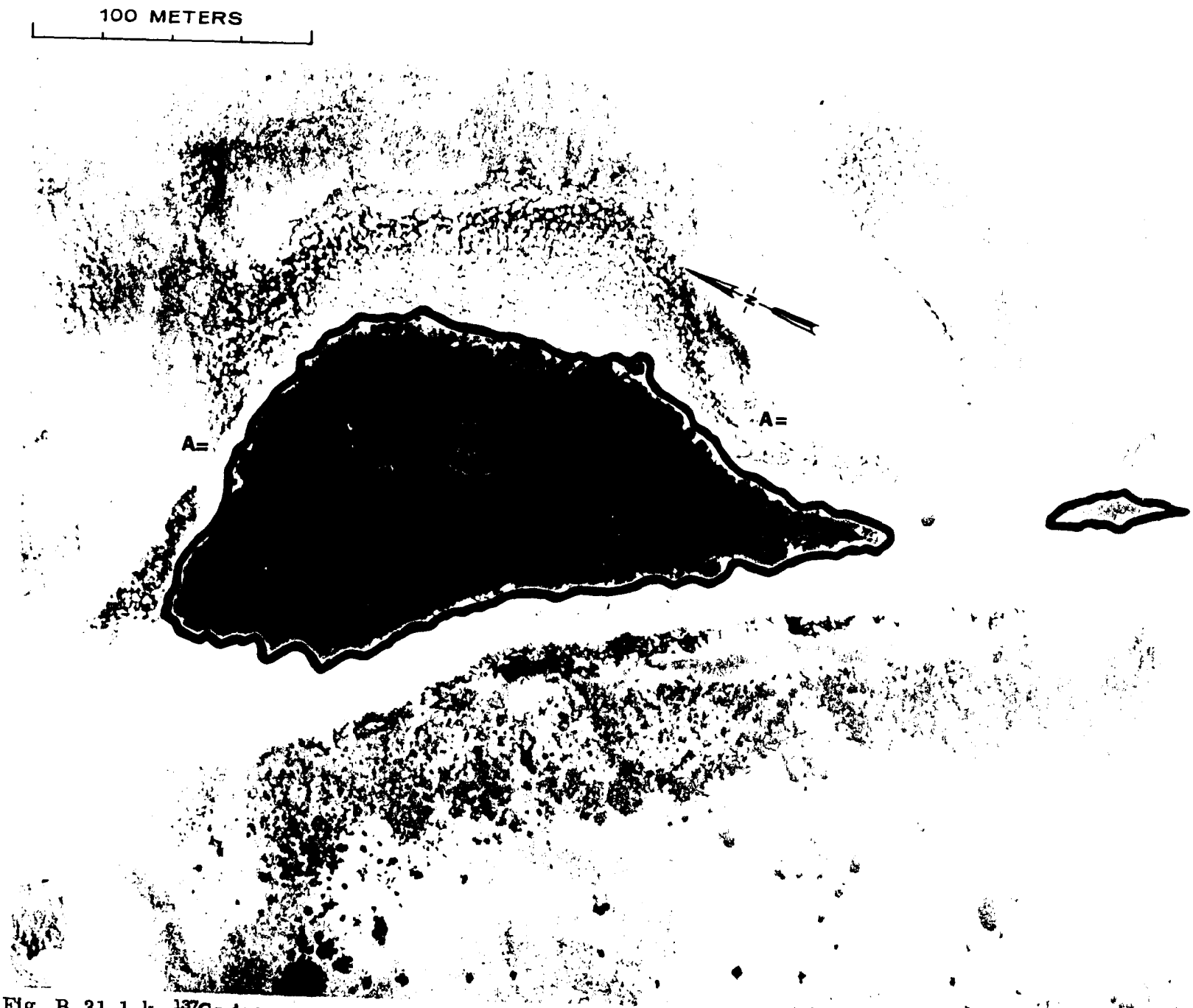

Fig. B.31.1.k. ^{137}Cs isoexposure and isoconcentration contours. (Refer to alphabetic symbol key in this appendix.)

Fig. B.31.1.1. The average ^{137}Cs activities (pCi/g) in soil samples collected to a depth of 15 cm.

Fig. B.31.1.m. ^{60}Co isoexposure and isoconcentration contours. (Refer to alphabetic symbol key in this appendix.)



Fig. B.31.1.n. The average ^{60}Co activities (pCi/g) in soil samples collected to a depth of 15 cm.

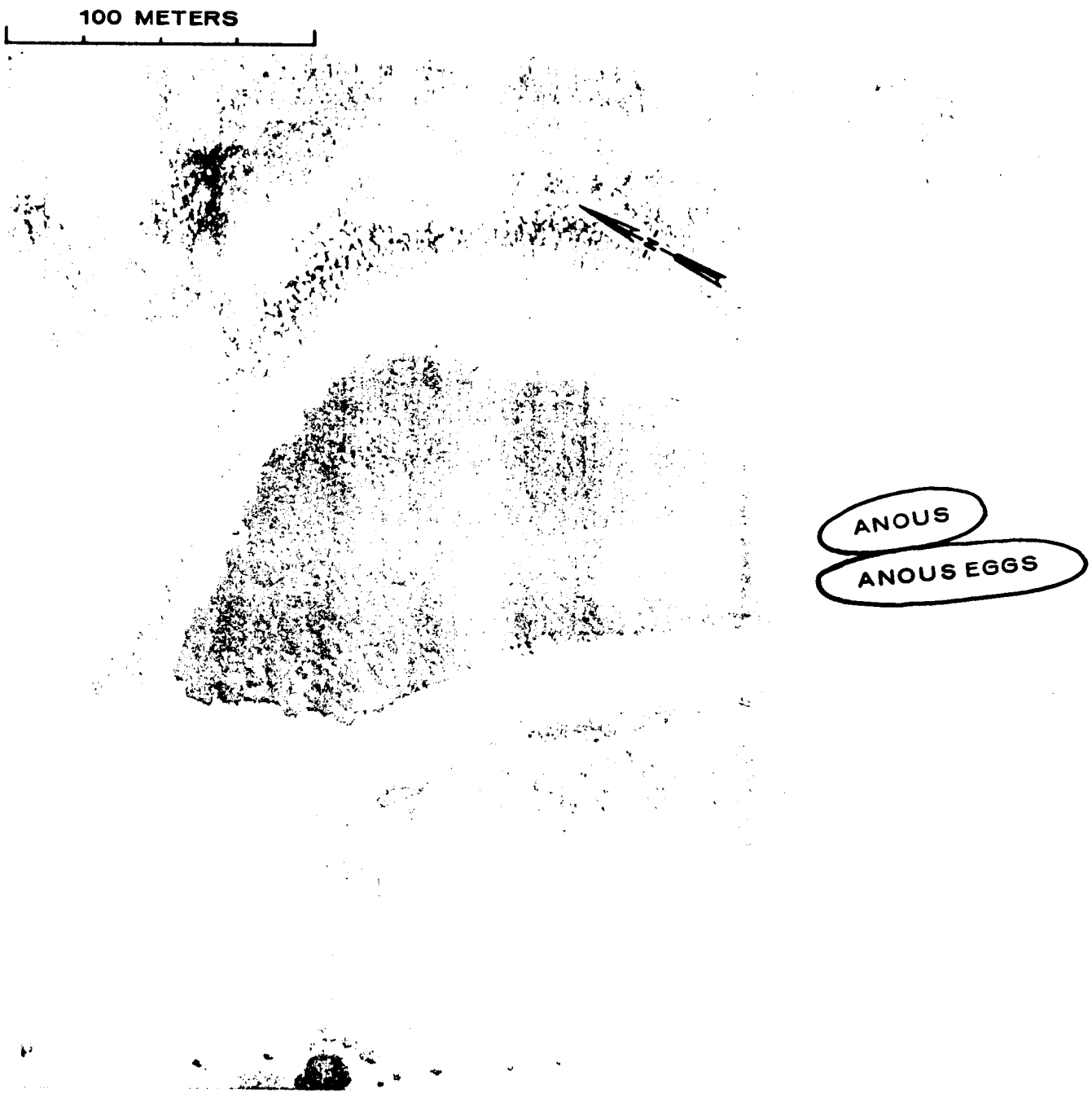

Fig. B.31.1.o. Terrestrial animal sample locations.

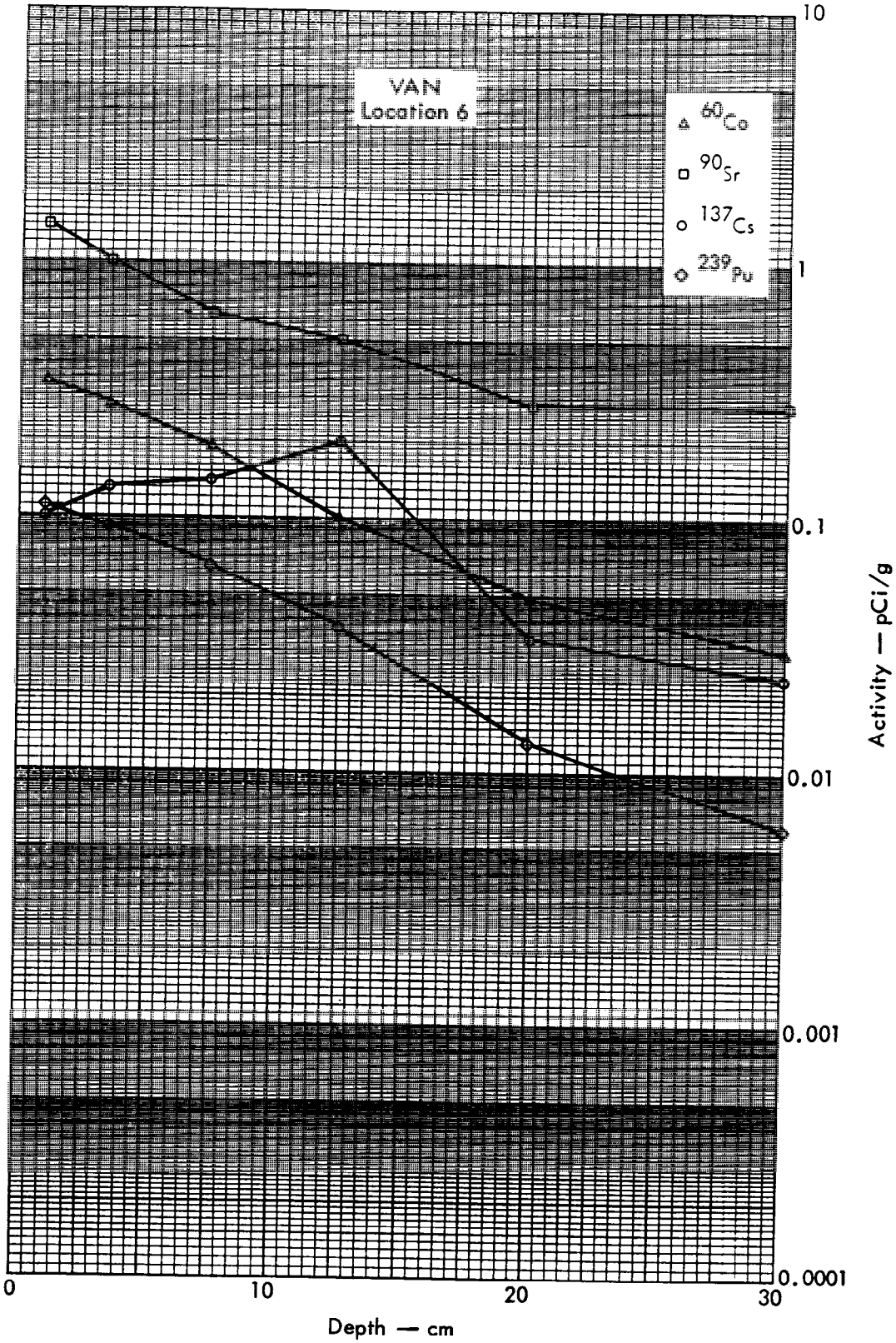

Fig. B. 31. 2a. Activities of selected radionuclides as a function of soil depth.

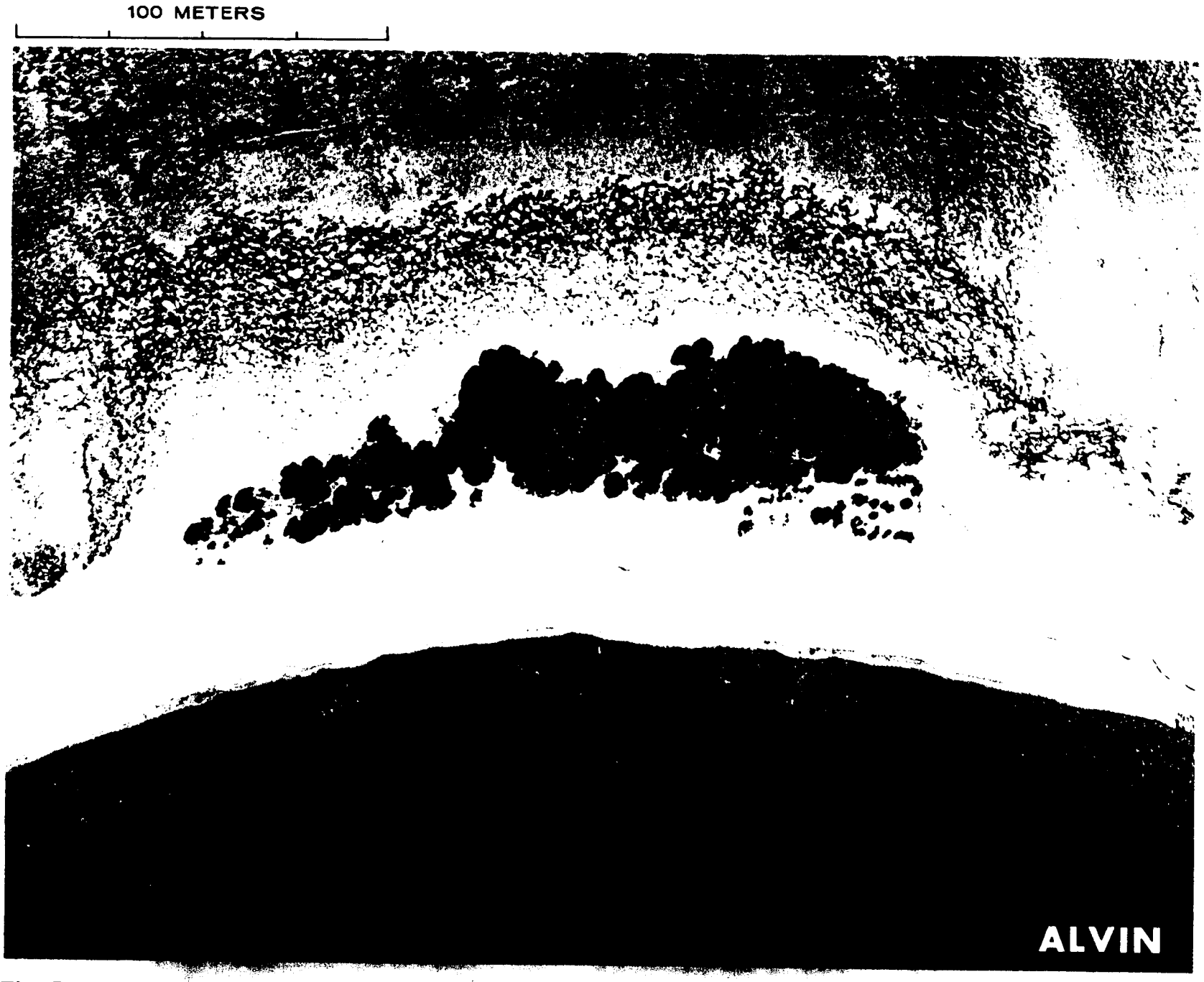

Fig. B.32.1.a.

Fig. B.32.1.b. Gross count isoexposure contours. (Refer to alphabetic symbol key in this appendix.)

Fig. B.32.1.d. The gamma background exposure rate (μR/hr) at 1 m above the ground, measured with a portable NaI scintillation counter.

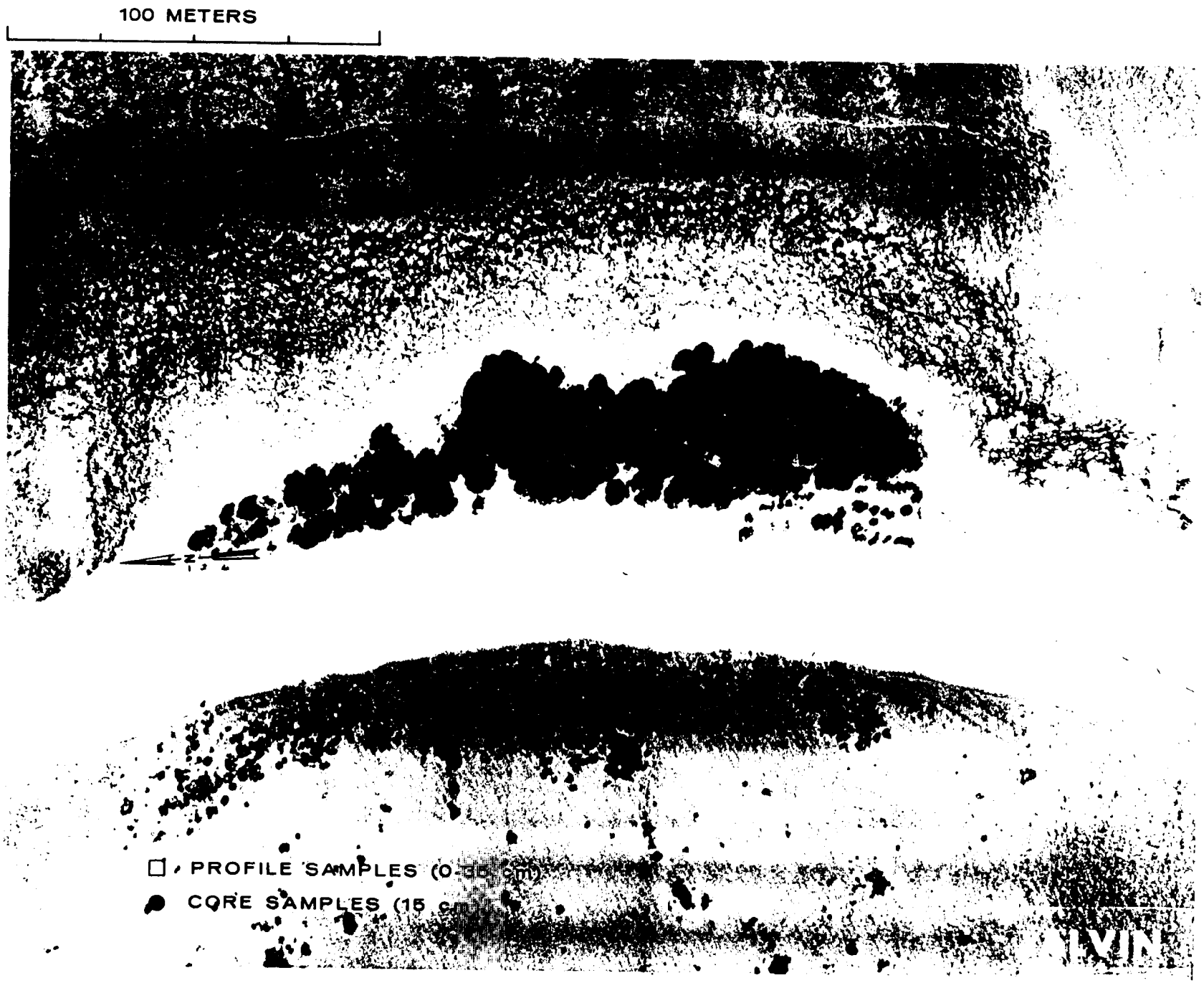

Fig. B.32.1.f. Soil-sample locations.

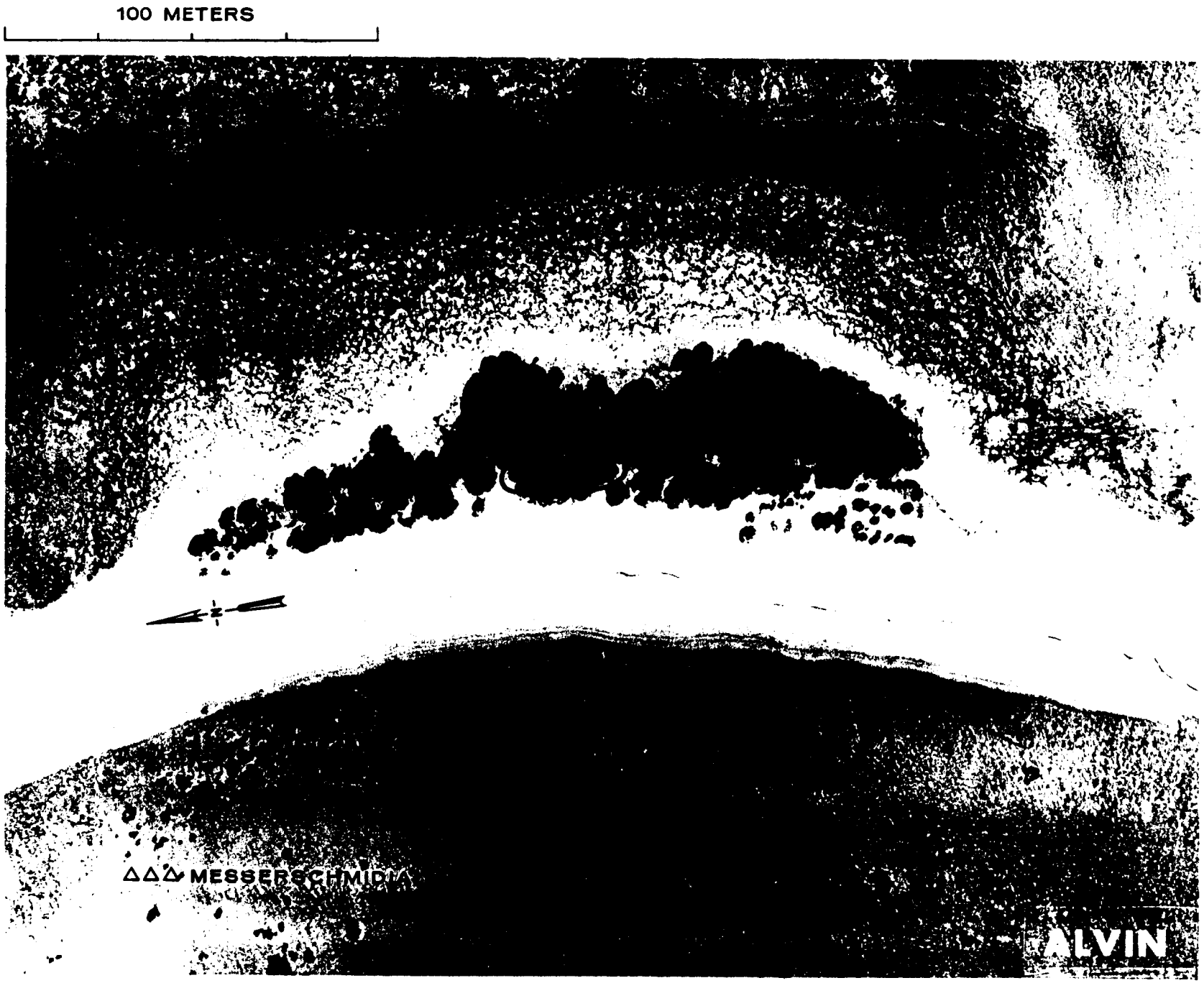

Fig. B.32.1.g. Vegetation sample locations.

Fig. B.32.1.1. The average ^{239}Pu activities (pCi/gm) in soil samples collected to a depth of 15 cm.

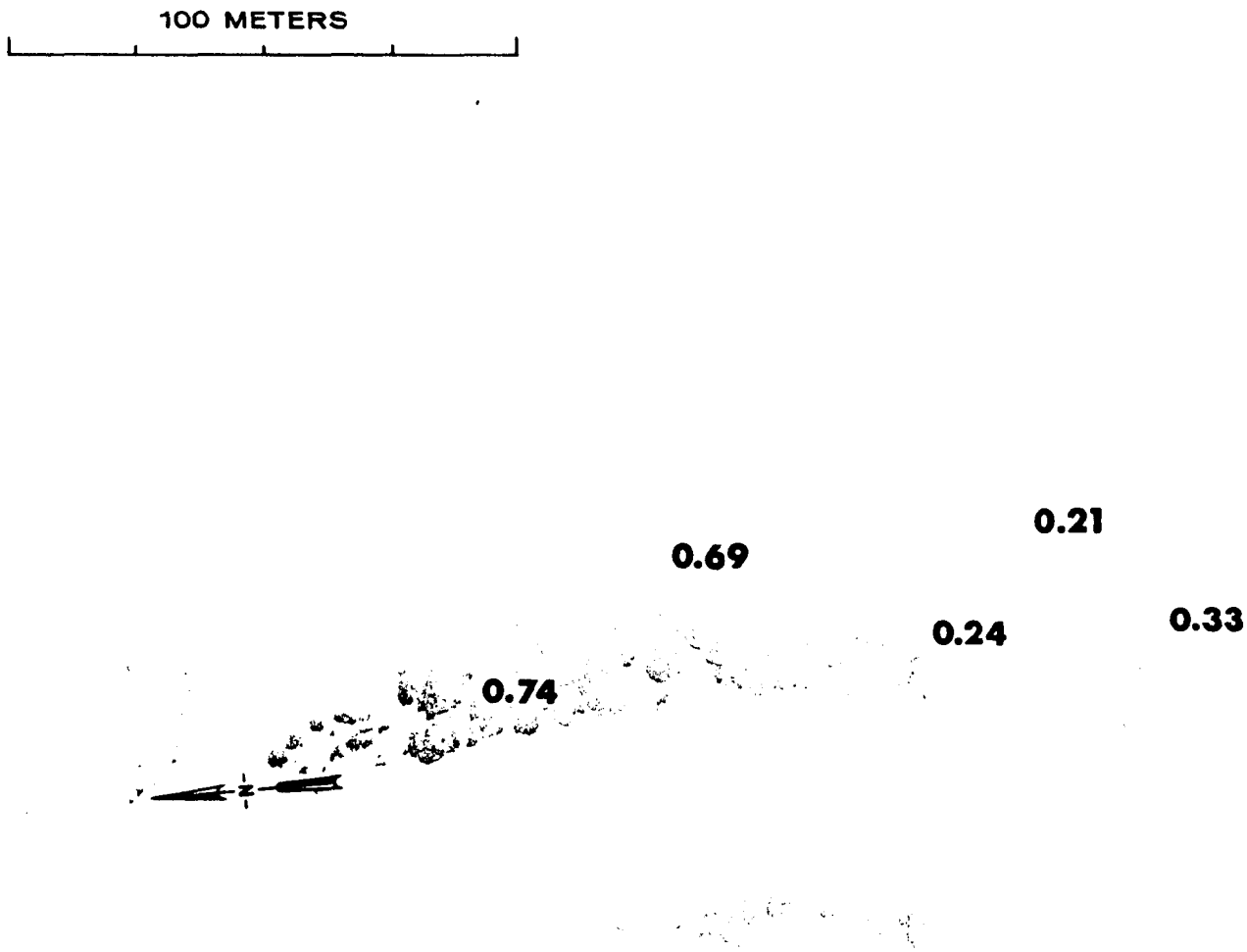

Fig. B.32.1.j. The average ^{90}Sr activities (pCi/gm) in soil samples collected to a depth of 15 cm.

Fig. B.32.1.k. ^{137}Cs isoexposure and isoconcentration contours. (Refer to alphabetic symbol key in this appendix.)



Fig. B.32.1.1. The average ^{137}Cs activities (pCi/gm) in soil samples collected to a depth of 15 cm.

Fig. B.32.1.m. ^{60}Co isoexposure and isoconcentration contours. (Refer to alphabetic symbol key in this appendix.)

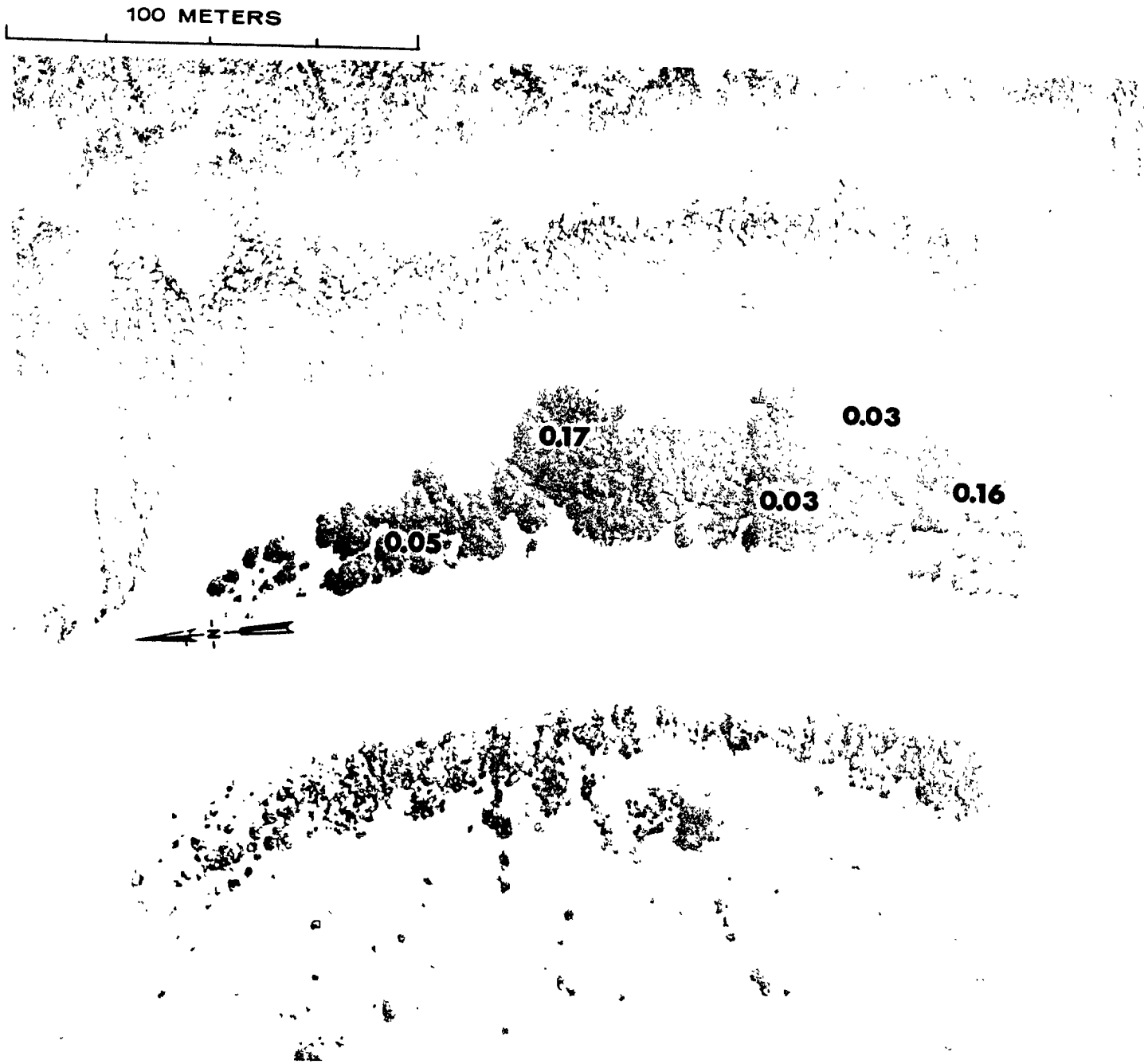

Fig. B.32.1.n. The average ^{60}Co activities (pCi/gm) in soil samples collected to a depth of 15 cm.

Fig. B.32.1.o. Terrestrial animal sample locations.

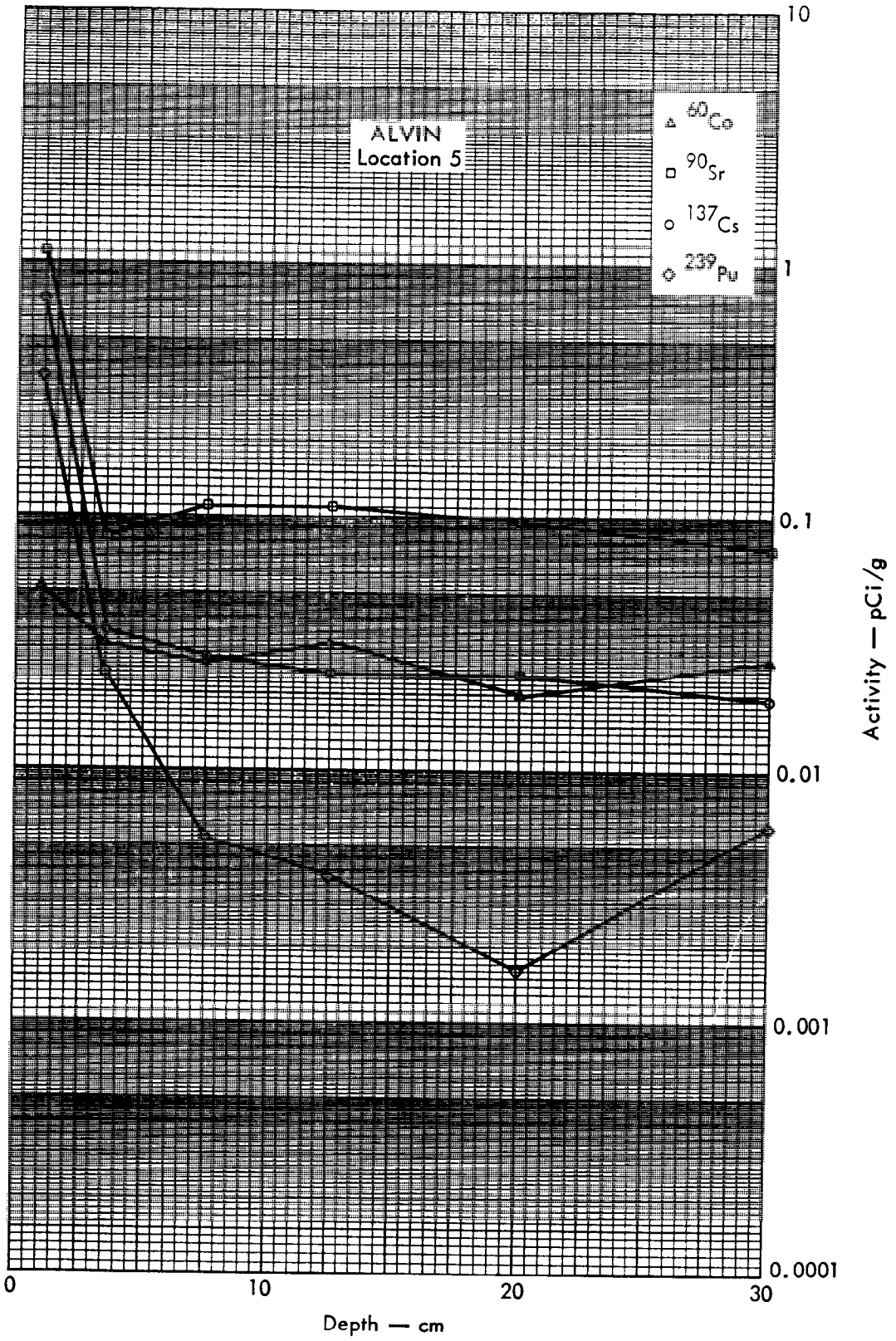

Fig. B.32.2a. Activities of selected radionuclides as a function of soil depth.

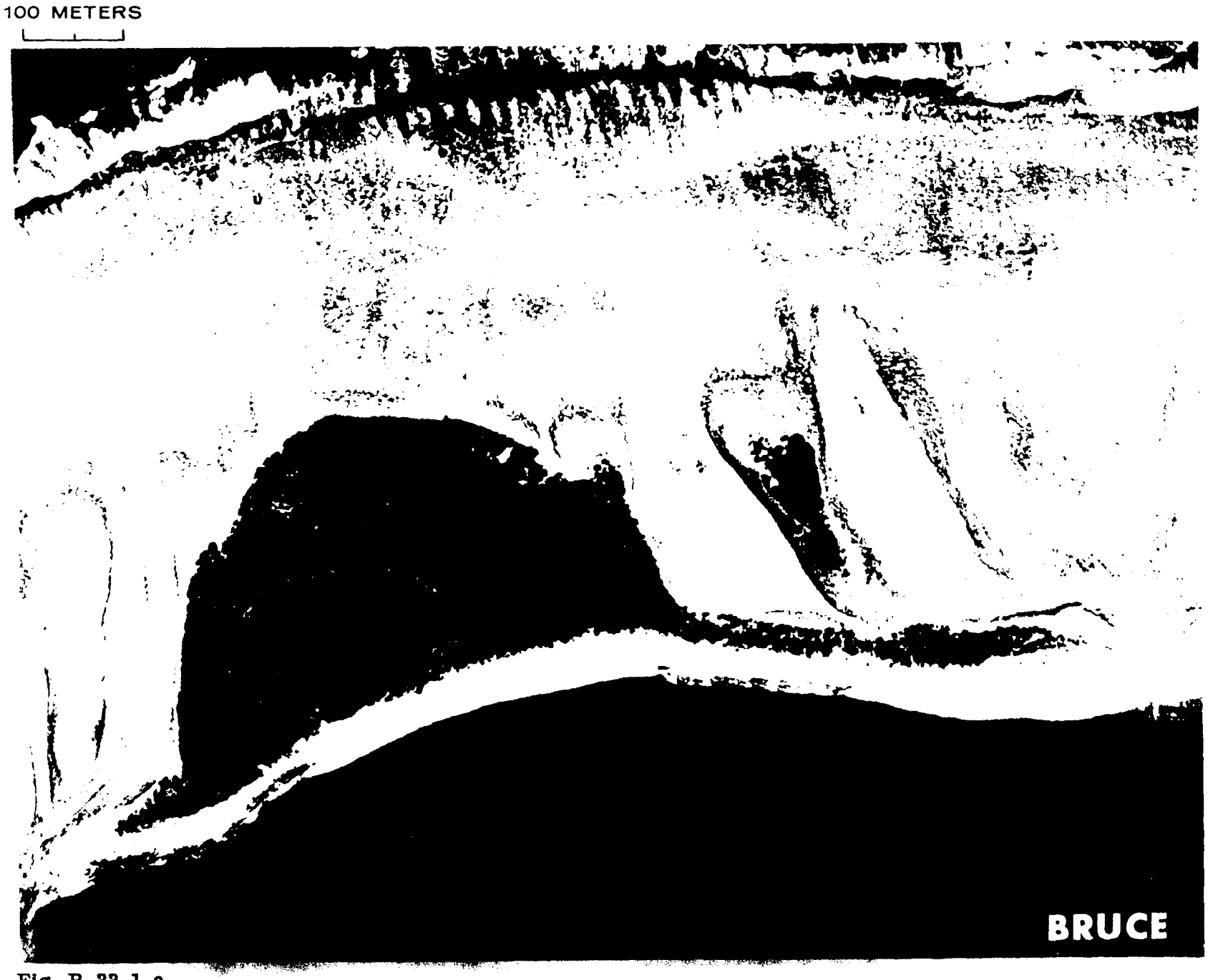

Fig. B.33.1.a.

Fig. B.33.1.b. Gross count isoexposure contours. (Refer to alphabetic symbol key in this appendix.)

Fig. B.33.1.d. The gamma background exposure rate (μR/hr) at 1 m above the ground, measured with a portable NaI scintillation counter.

Fig. B.33.1.f. Soil-sample locations.

Fig. B.33.1.g. Vegetation sample locations.

Fig. B.33.1.1. The average ^{239}Pu activities (pCi/g) in soil samples collected to a depth of 15 cm.

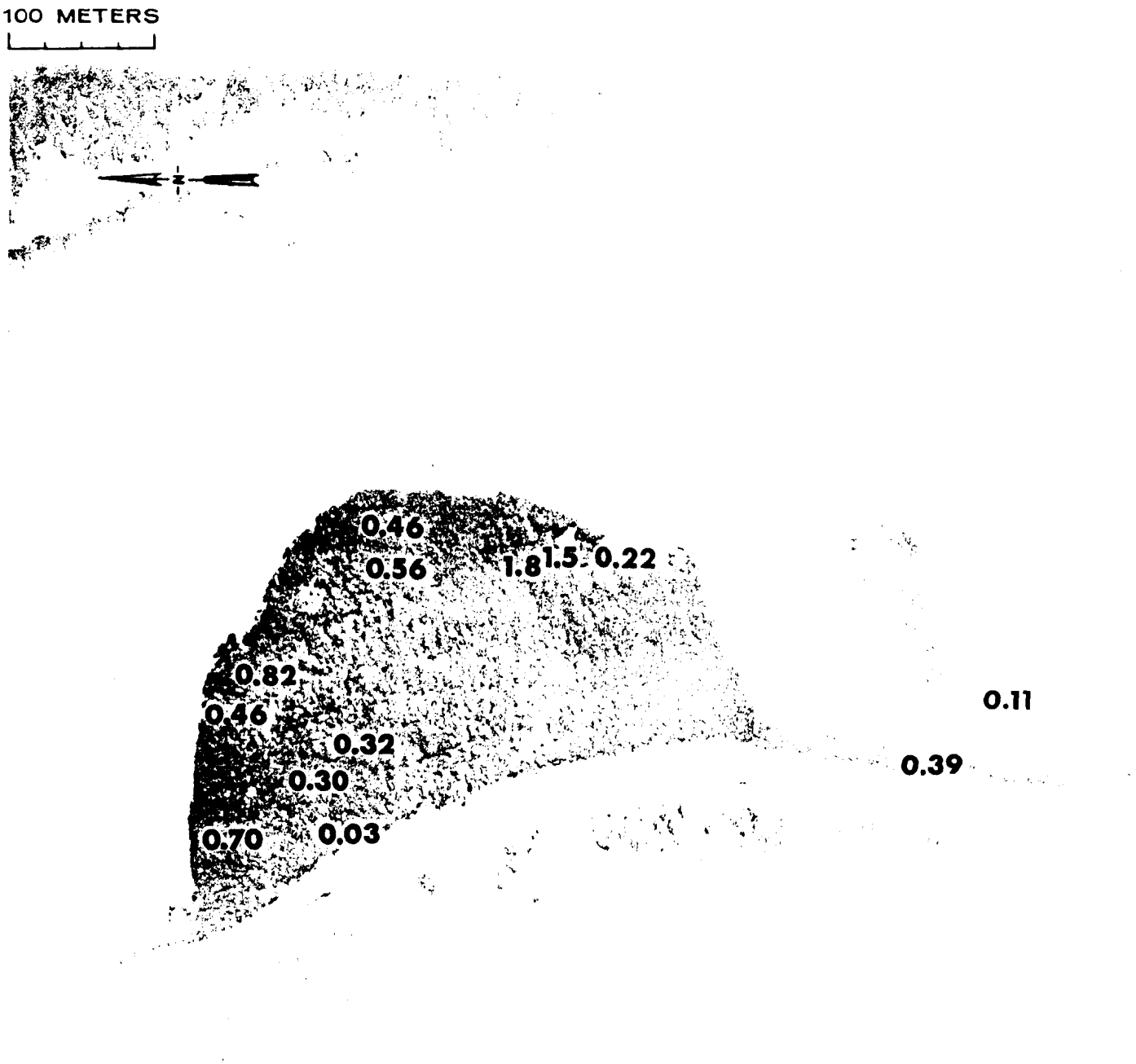

Fig. B.33.1.j. The average ^{90}Sr activities (pCi/g) in soil samples collected to a depth of 15 cm.

Fig. B.33.1.k. ^{137}Cs isoexposure and isoconcentration contours. (Refer to alphabetic symbol key in this appendix.)

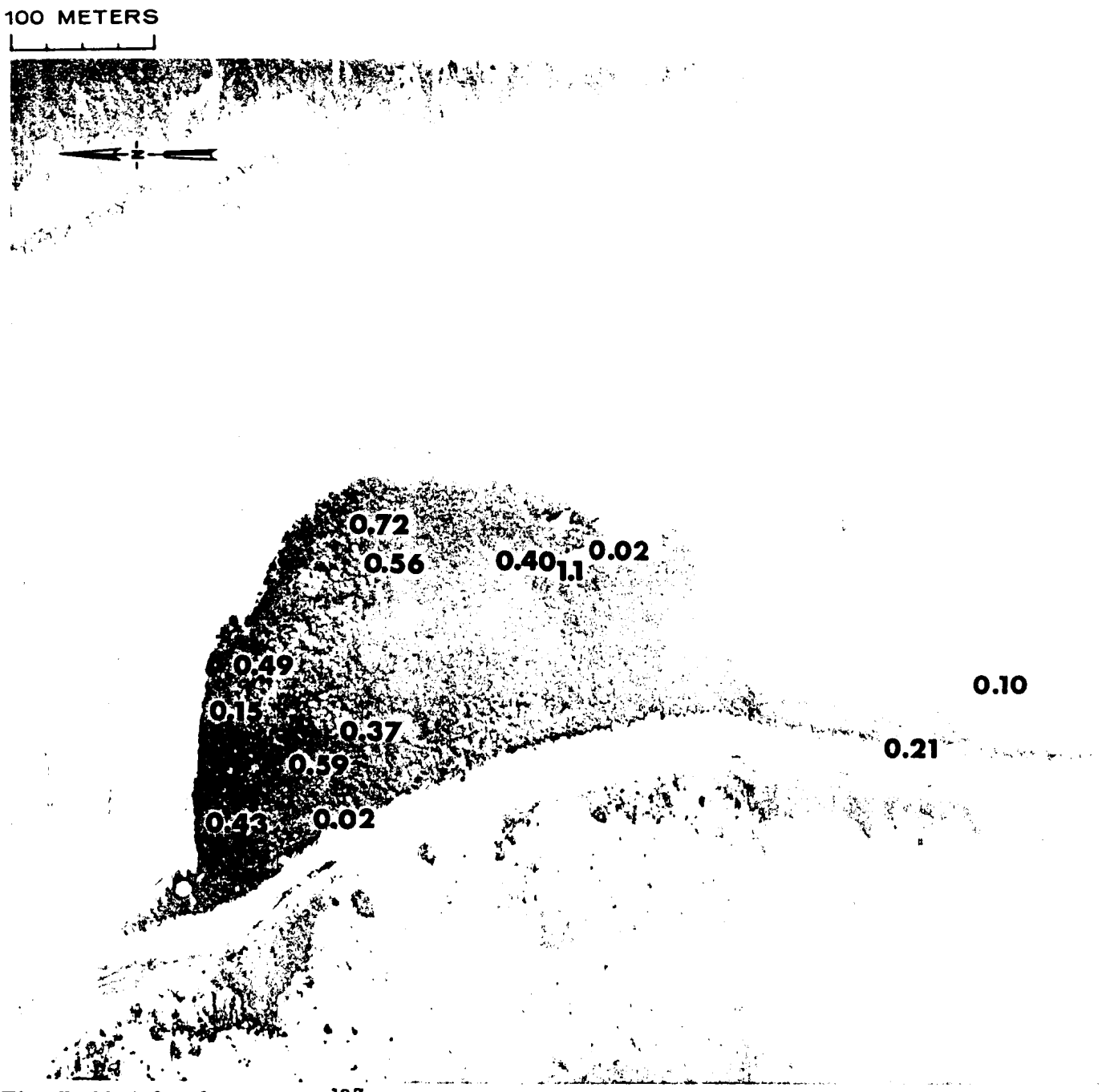

Fig. B.33.1.1. The average ^{137}Cs activities (pCi/g) in soil samples collected to a depth of 15 cm.

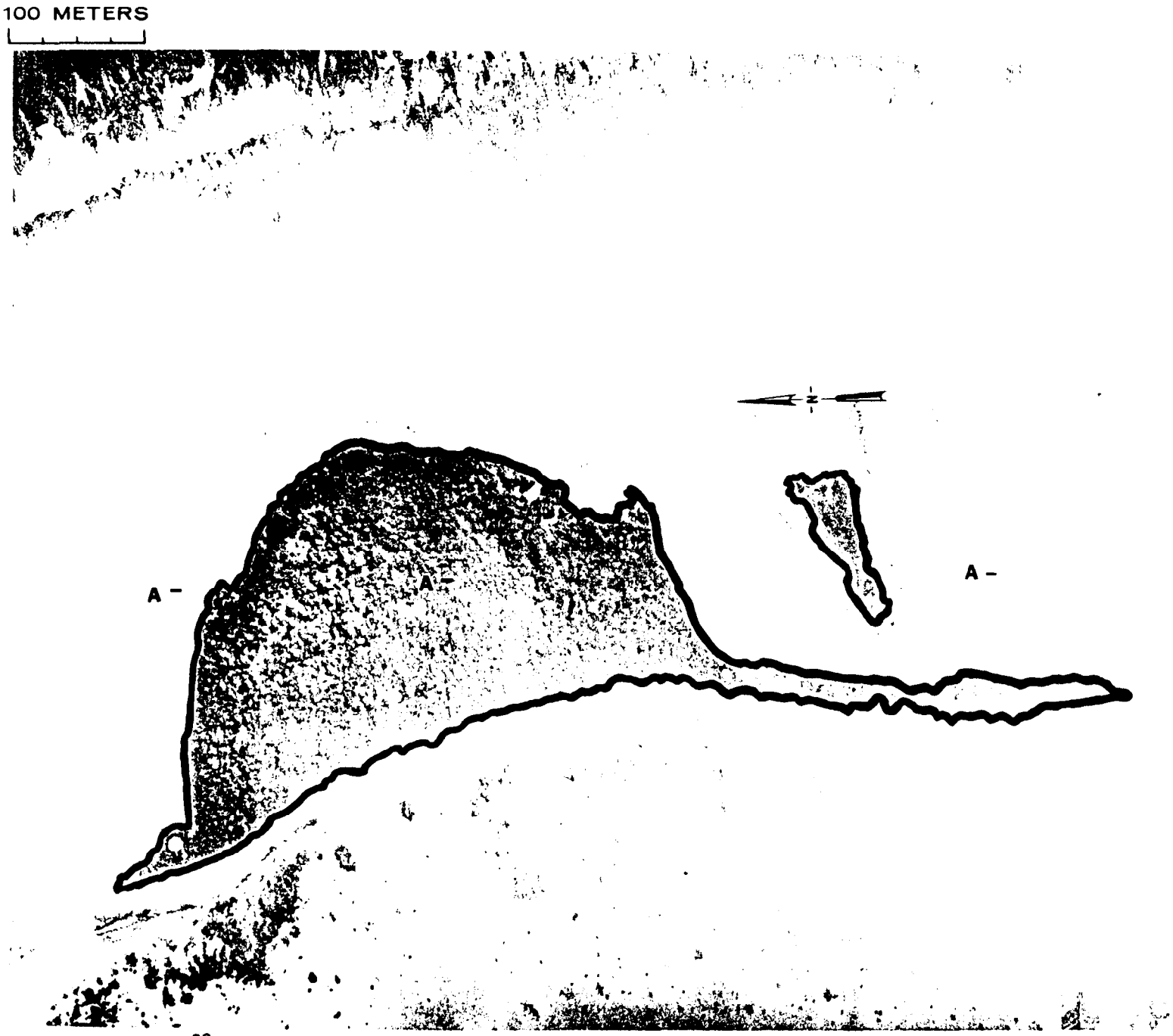

Fig. B.33.1.m. ^{60}Co isoexposure and isoconcentration contours. (Refer to alphabetic symbol key in this appendix.)



Fig. B.33.1.n. The average ^{60}Co activities (pCi/g) in soil samples collected to a depth of 15 cm.



Fig. B.33.1.o. Terrestrial animal sample locations.

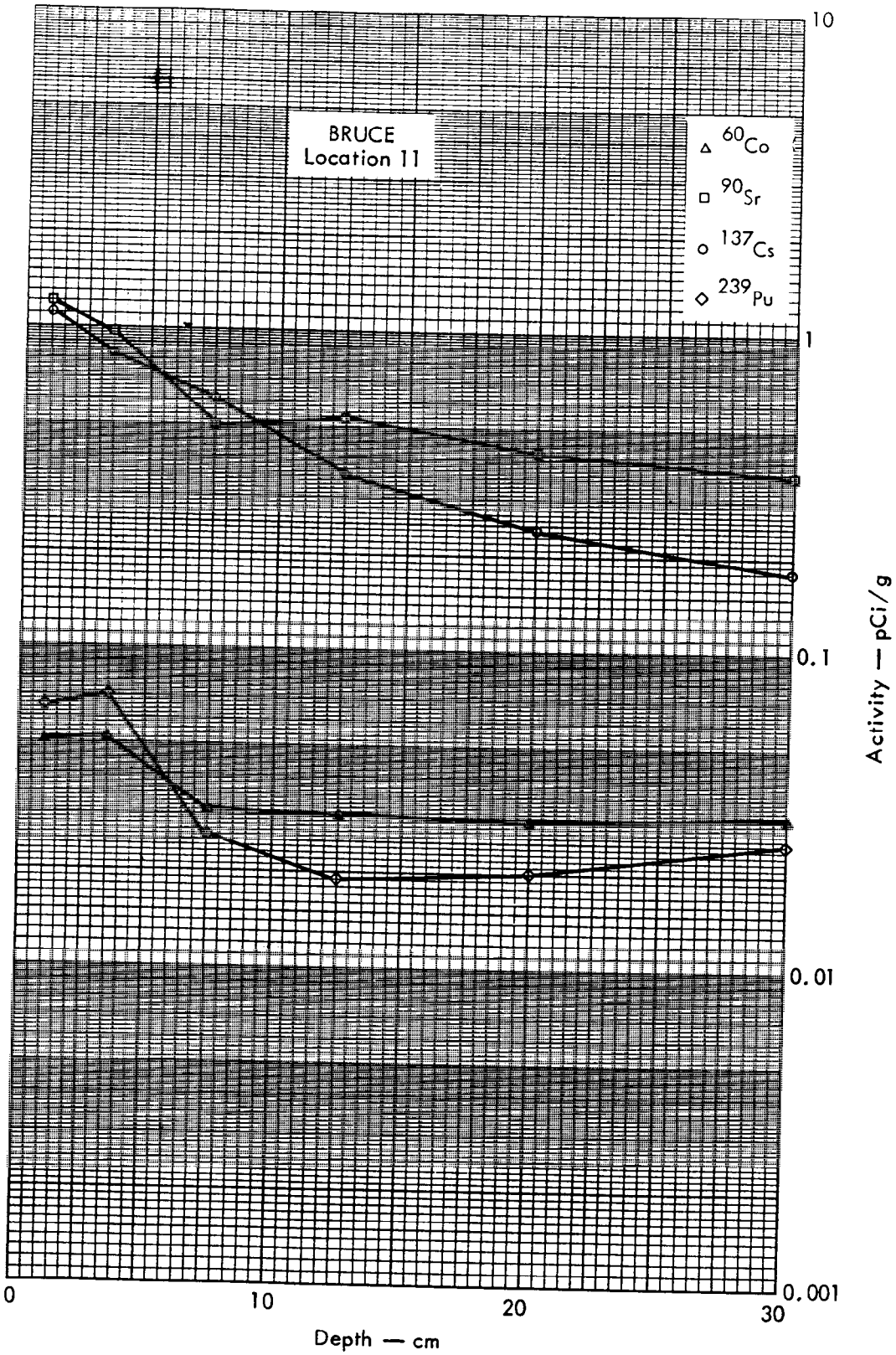

Fig. B.33.2a. Activities of selected radionuclides as a function of soil depth.

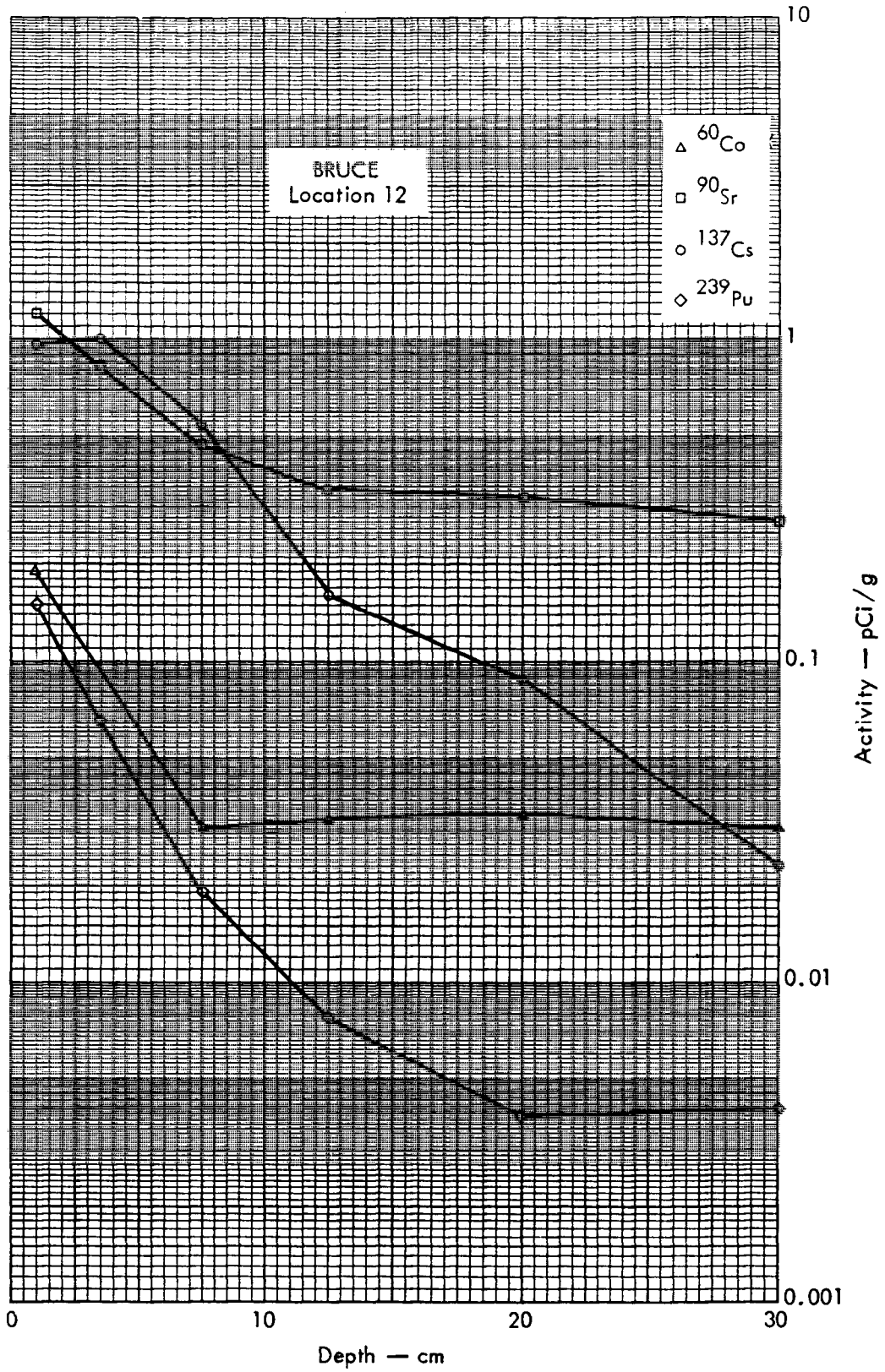

Fig. B.33.2b. Activities of selected radionuclides as a function of soil depth.

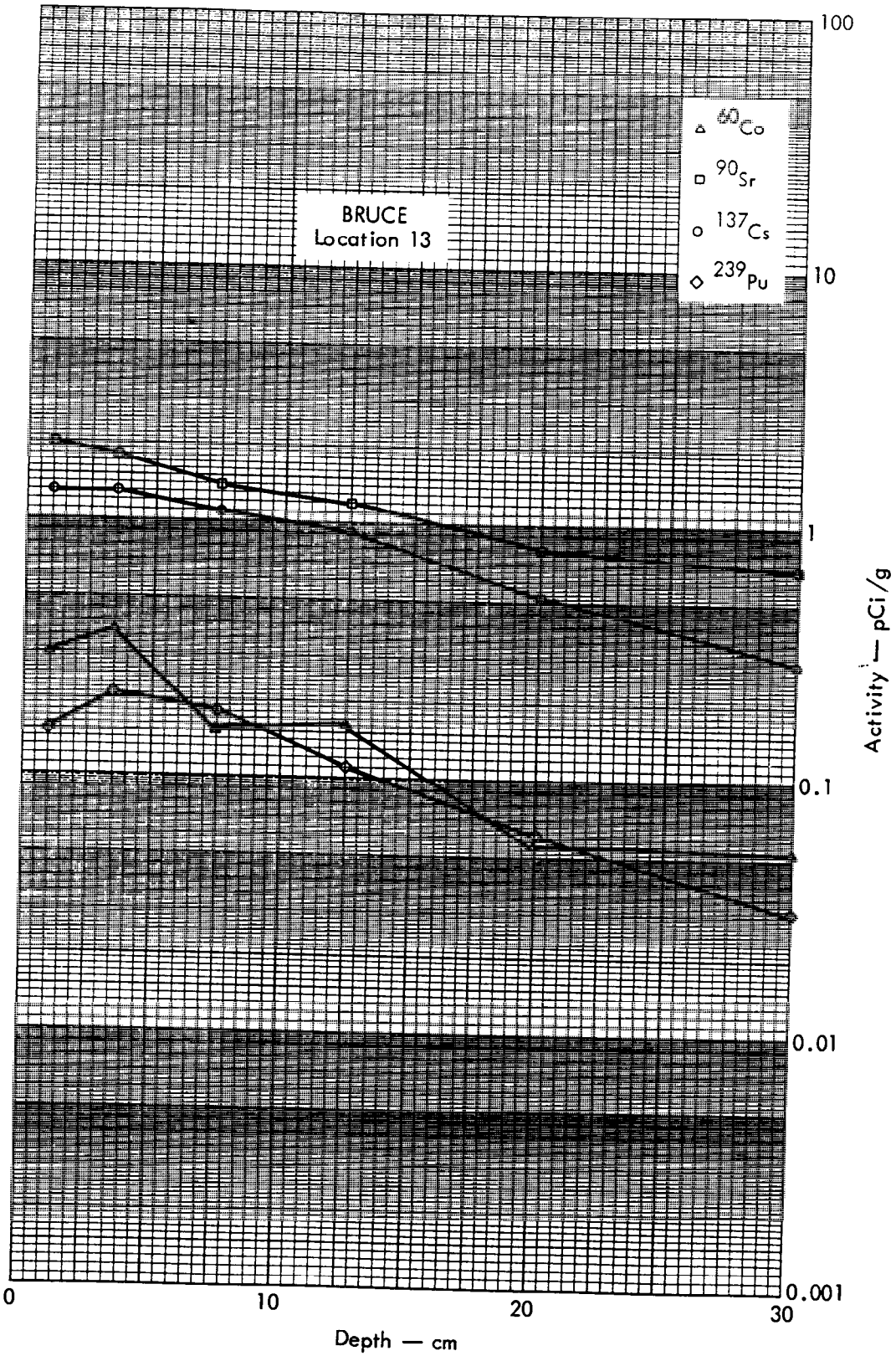

Fig. B. 33. 2c. Activities of selected radionuclides as a function of soil depth.

Fig. B.34.1.a.

Fig. B.34.1.b. Gross count isoexposure contours. (Refer to alphabetic symbol key in this appendix.)

Fig. B.34.1.d. The gamma background exposure rate (μR/hr) at 1 m above the ground, measured with a portable NaI scintillation counter.

Fig. B.34.1.d. The gamma background exposure rate (μR/hr) at 1 m above the ground, measured with a portable NaI scintillation counter.

Fig. B.34.1.f. Soil-sample locations.

Fig. B.34.1.g. Vegetation sample locations.

Fig. B.34.1.i. The average ^{239}Pu activities (pCi/gm) in soil samples collected to a depth of 15 cm.



Fig. B.34.1.j. The average ^{90}Sr activities (pCi/gm) in soil samples collected to a depth of 15 cm.

Fig. B.34.1.k. ^{137}Cs isoexposure and isoconcentration contours. (Refer to alphabetic symbol key in this appendix.)

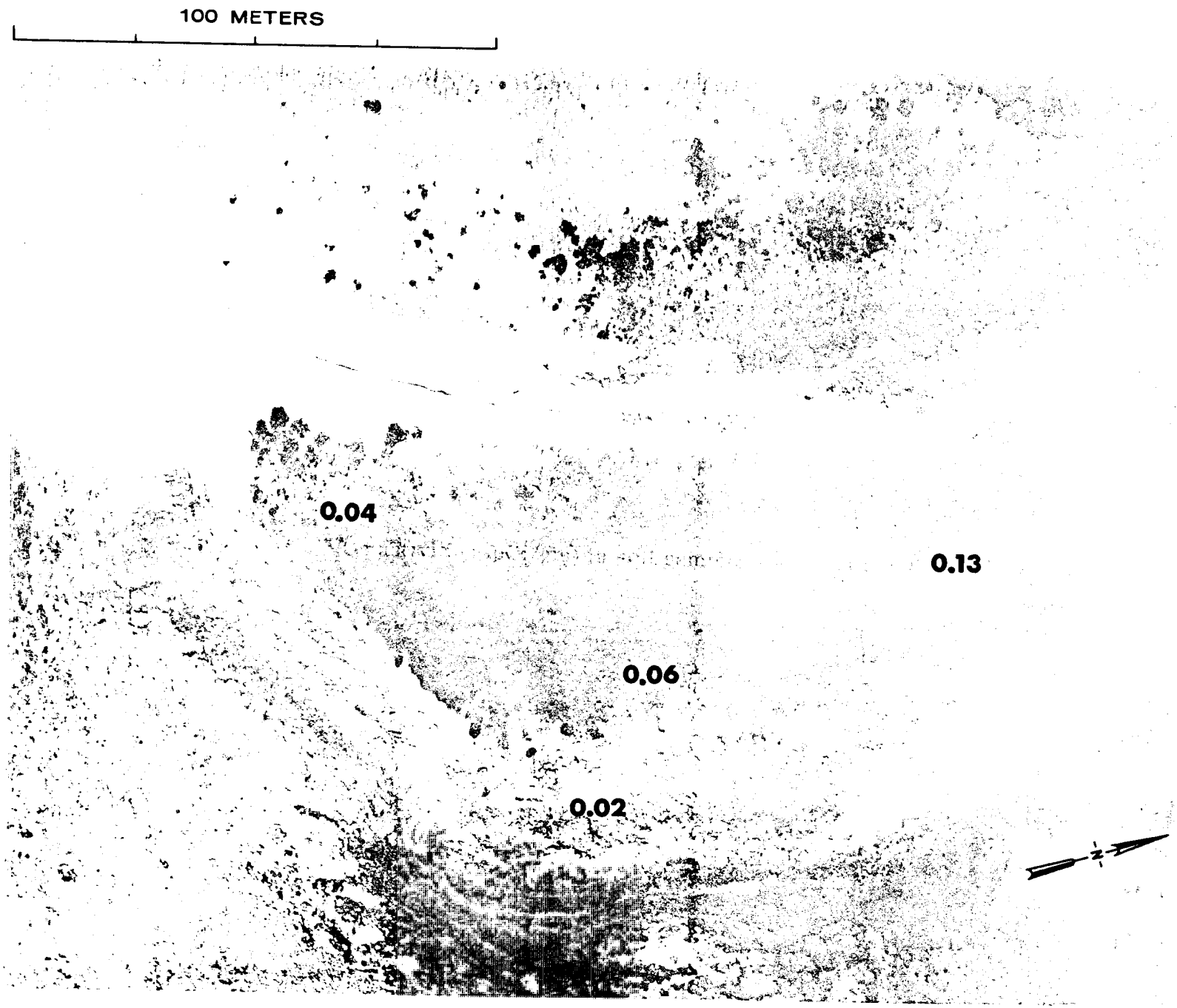

Fig. B.34.1.1. The average ^{137}Cs activities (pCi/gm) in soil samples collected to a depth of 15 cm.

Fig. B.34.1.m. ^{60}Co isoexposure and isoconcentration contours. (Refer to alphabetic symbol key in this appendix.)



Fig. B.34.1.n. The average ^{60}Co activities (pCi/gm) in soil samples collected to a depth of 15 cm.



Fig. B.34.1.o. Terrestrial animal sample locations.

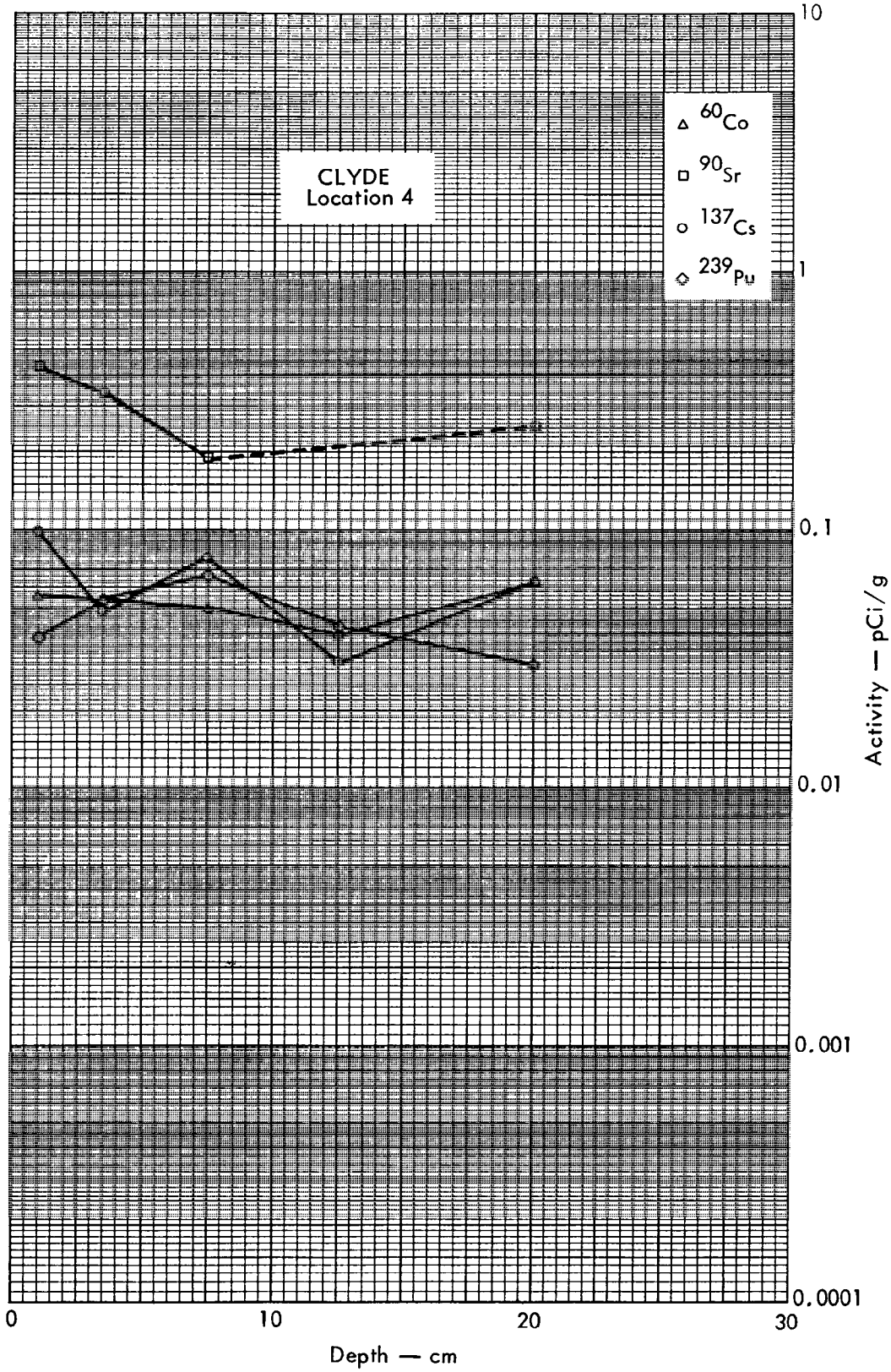

Fig. B. 34. 2a. Activities of selected radionuclides as a function of soil depth.

100 METERS

Fig. B.35.1.a.

Fig. B.35.1.b. Gross count isoexposure contours. (Refer to alphabetic symbol key in this appendix.)

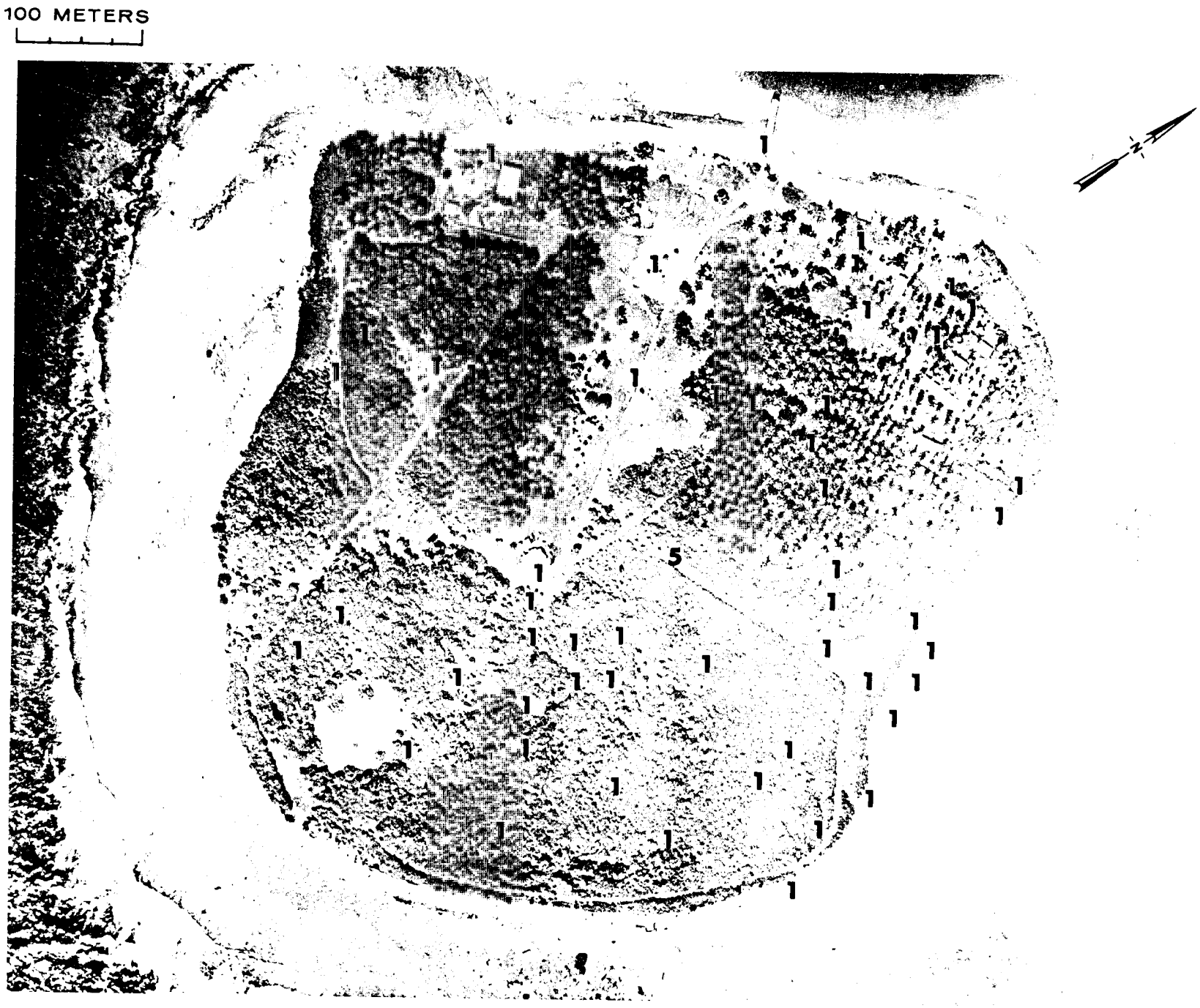

Fig. B.35.1.d. The gamma background exposure rate (μR/hr) at 1 m above the ground, measured with a portable NaI scintillation counter.

Fig. B.35.1.f. Soil-sample locations.

Fig. B.35.1.g. Vegetation sample locations.

Fig. B.35.1.i. The average ^{239}Pu activities (pCi/gm) in soil samples collected to a depth of 15 cm.

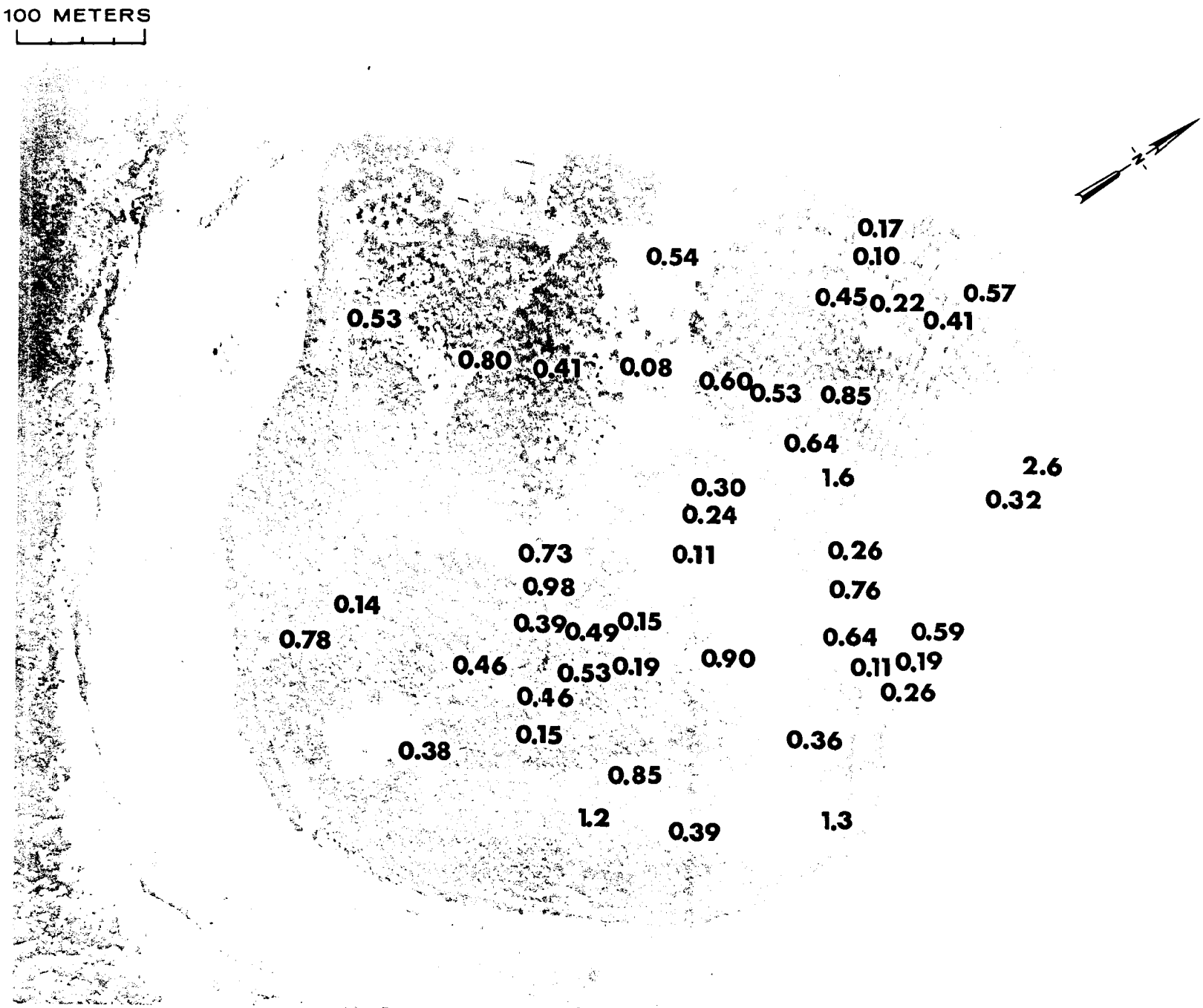

Fig. B.35.1.j. The average ^{90}Sr activities (pCi/gm) in soil samples collected to a depth of 15 cm.



Fig. B.35.1.1. The average ^{137}Cs activities (pCi/gm) in soil samples collected to a depth of 15 cm.

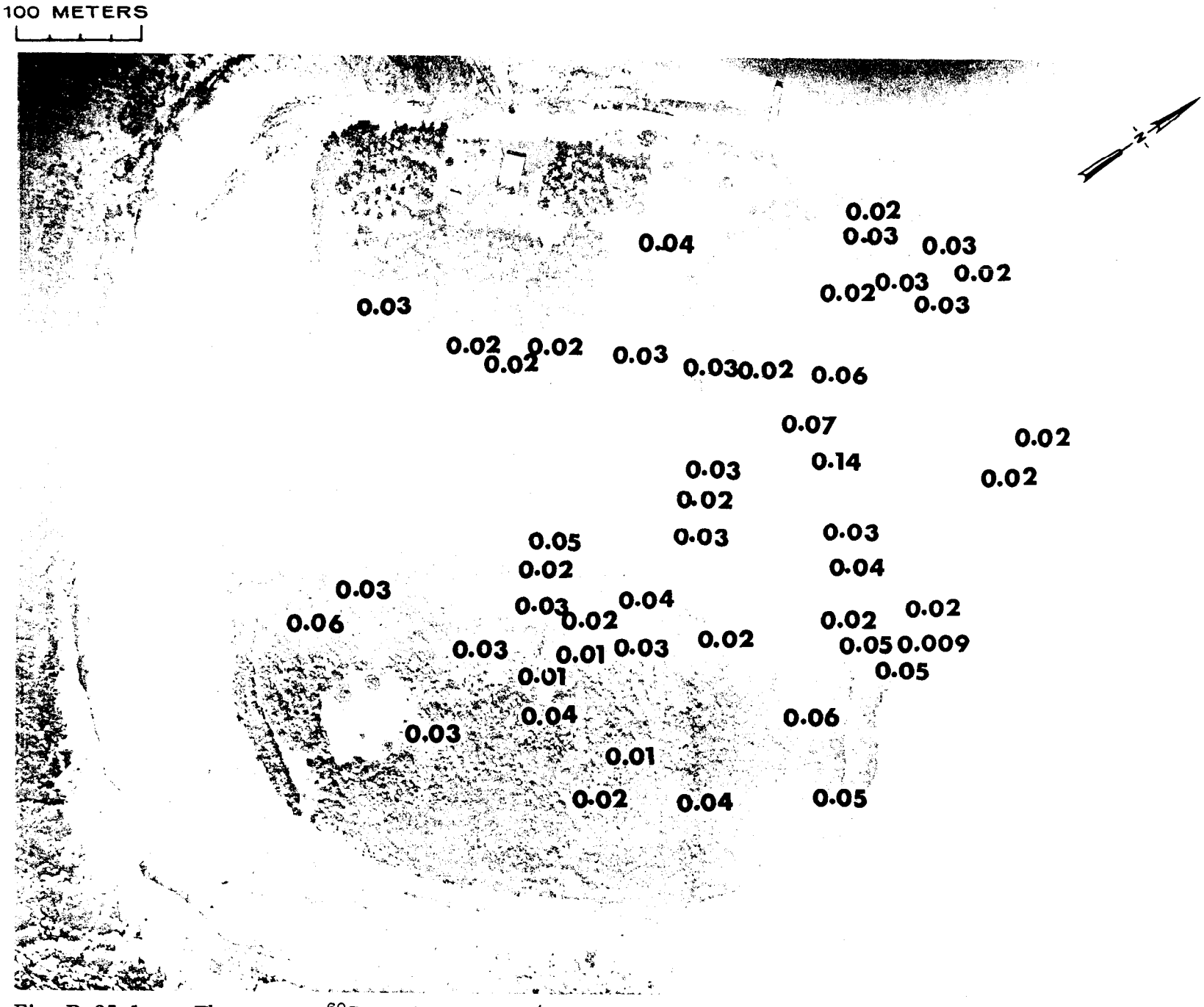

Fig. B.35.1.n. The average ^{60}Co activities (pCi/gm) in soil samples collected to a depth of 15 cm.

Fig. B.35.1.o. Terrestrial animal sample locations.

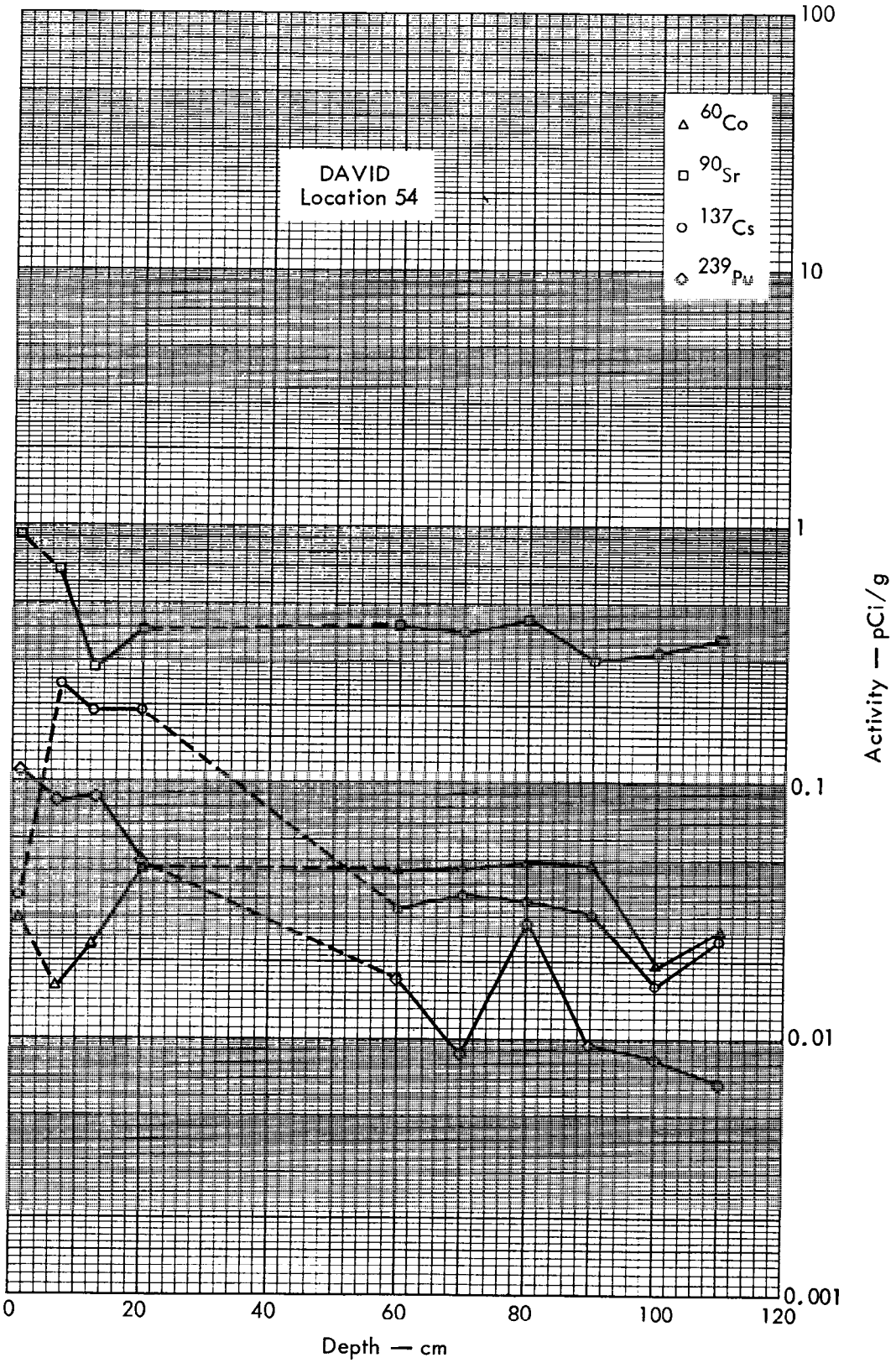

Fig. B.35.2a. Activities of selected radionuclides as a function of soil depth.

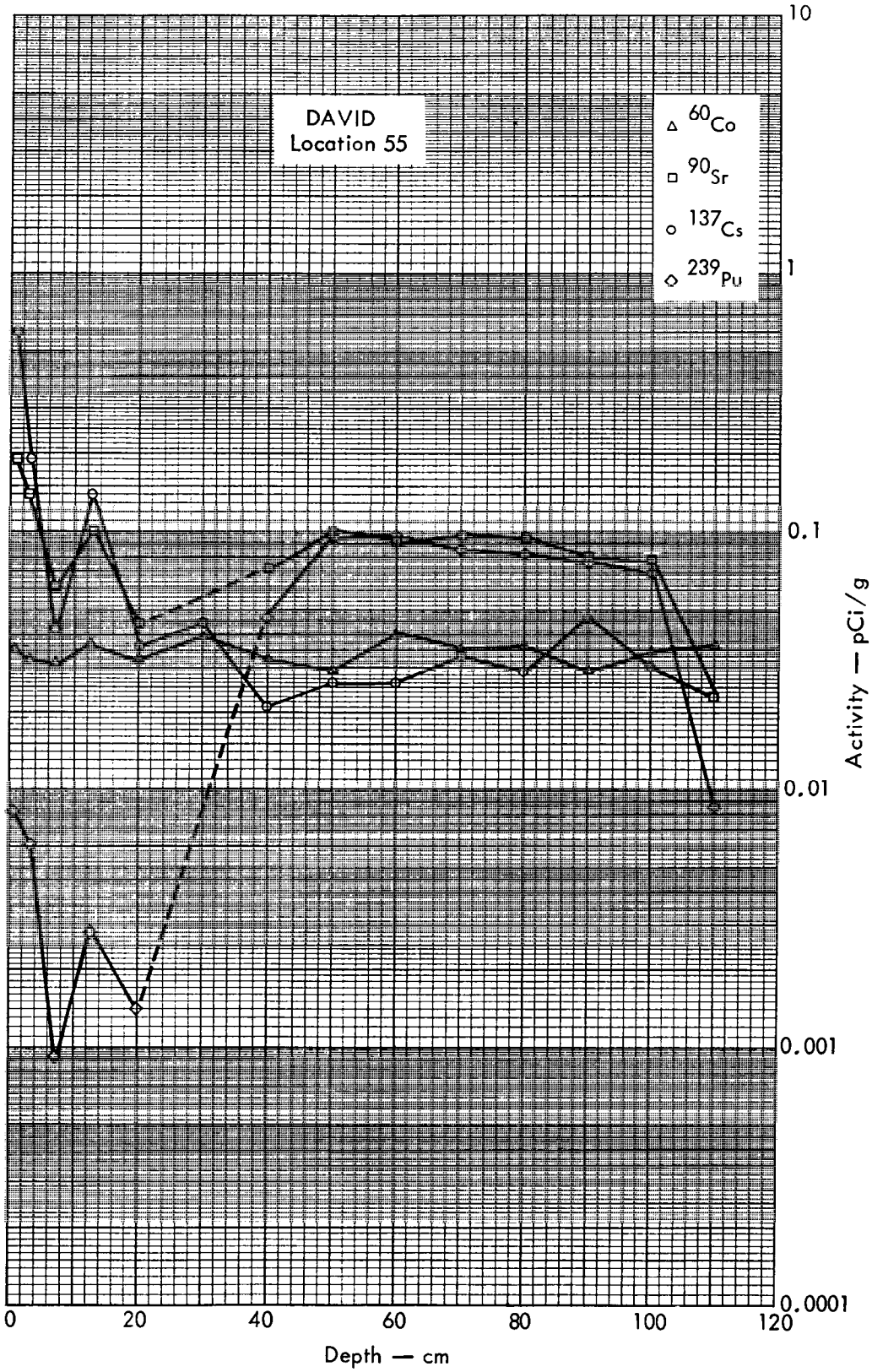

Fig. B.35.2b. Activities of selected radionuclides as a function of soil depth.

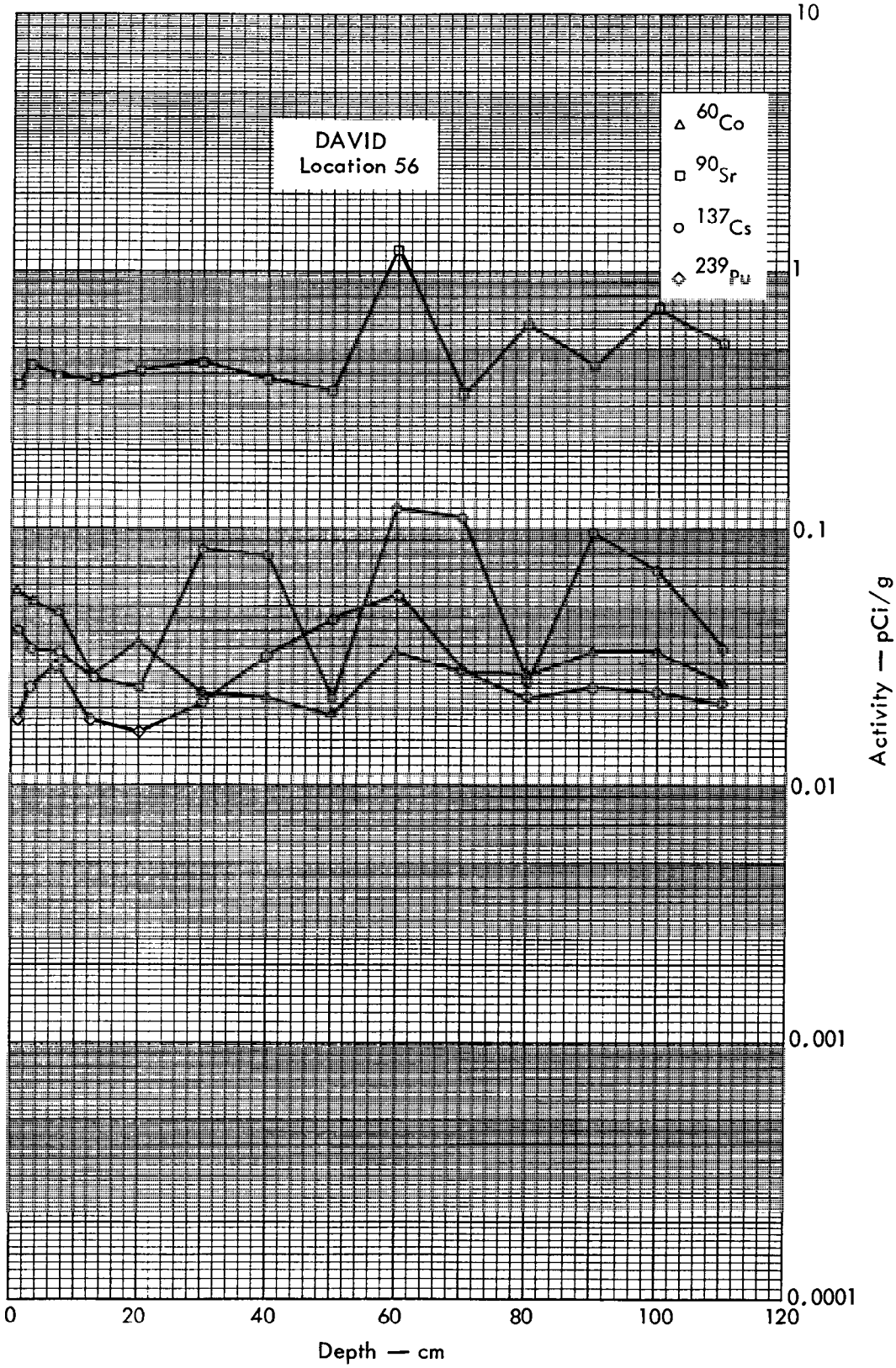

Fig. B.35.2c. Activities of selected radionuclides as a function of soil depth.

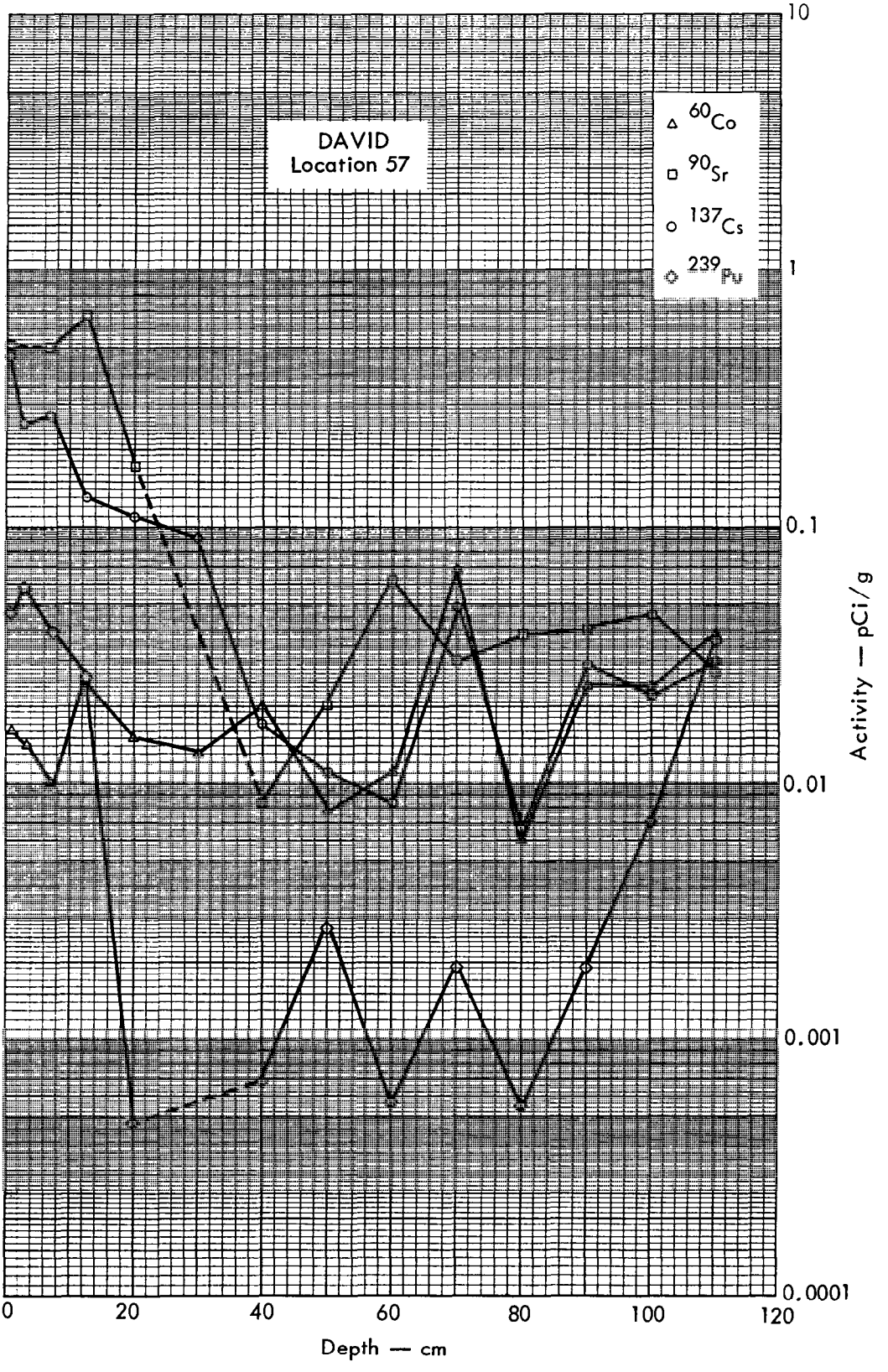

Fig. B.35.2d. Activities of selected radionuclides as a function of soil depth.

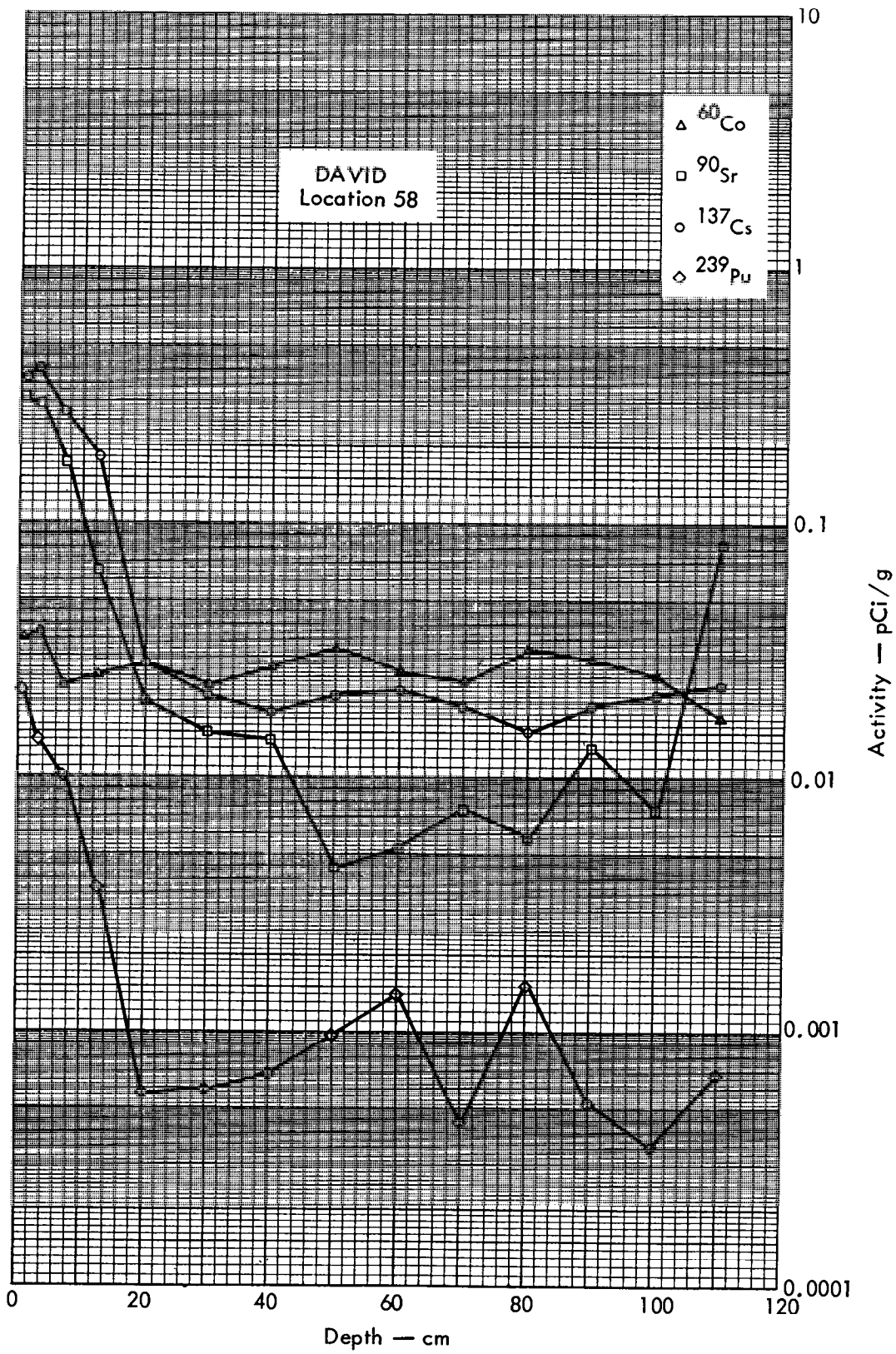

Fig. B.35.2e. Activities of selected radionuclides as a function of soil depth.

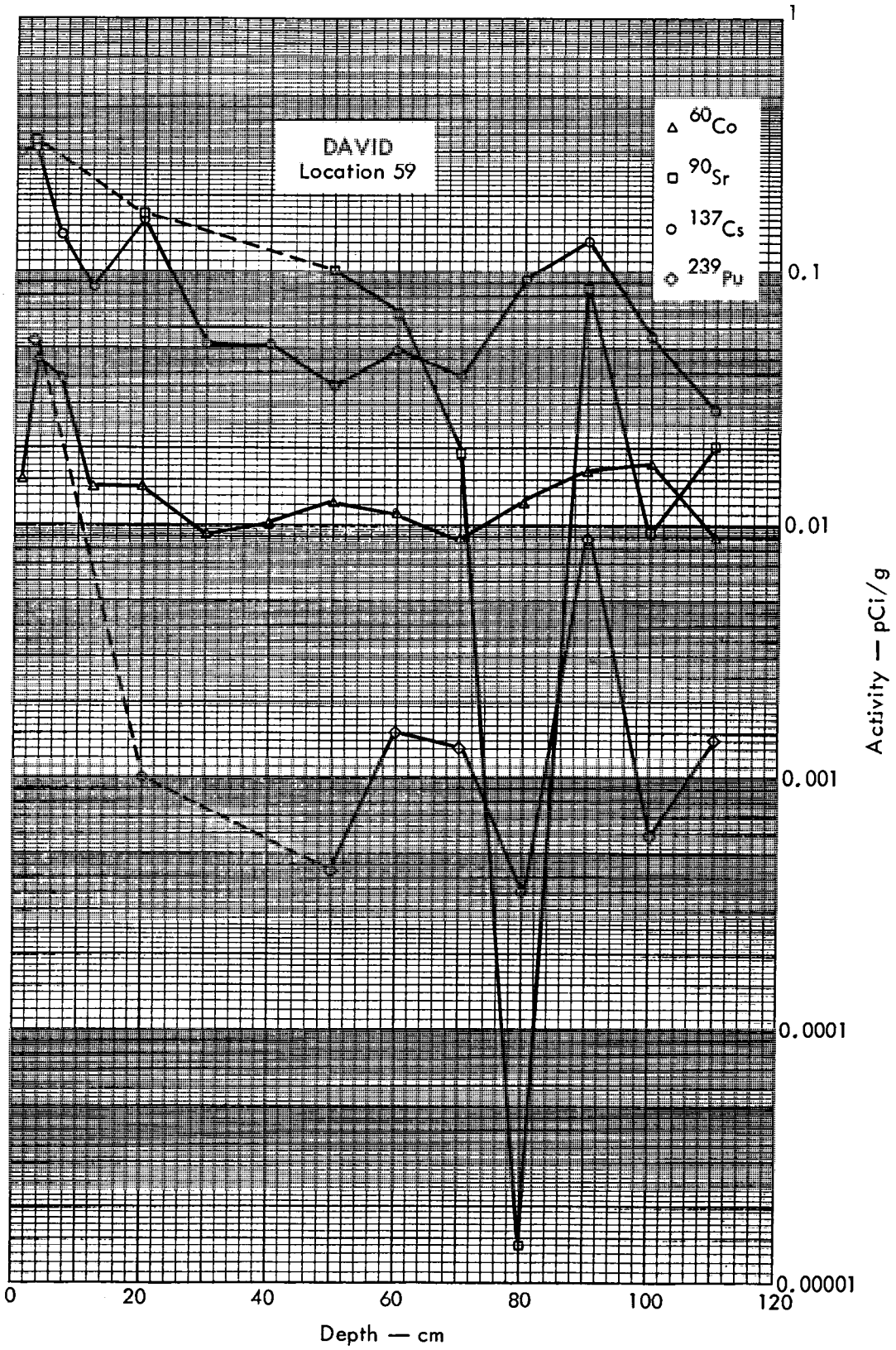

Fig. B.35.2f. Activities of selected radionuclides as a function of soil depth.

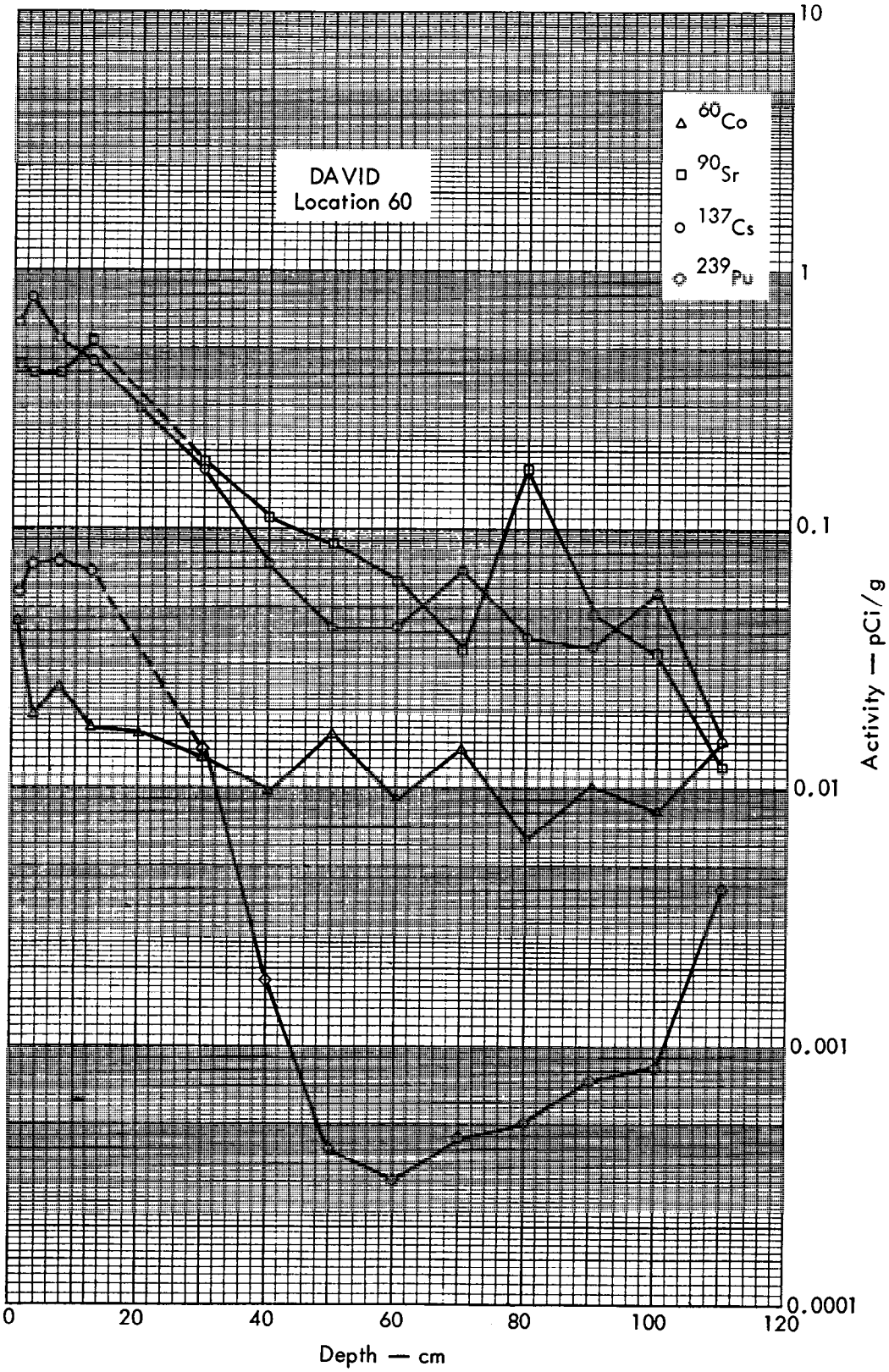

Fig. B.35.2g. Activities of selected radionuclides as a function of soil depth.

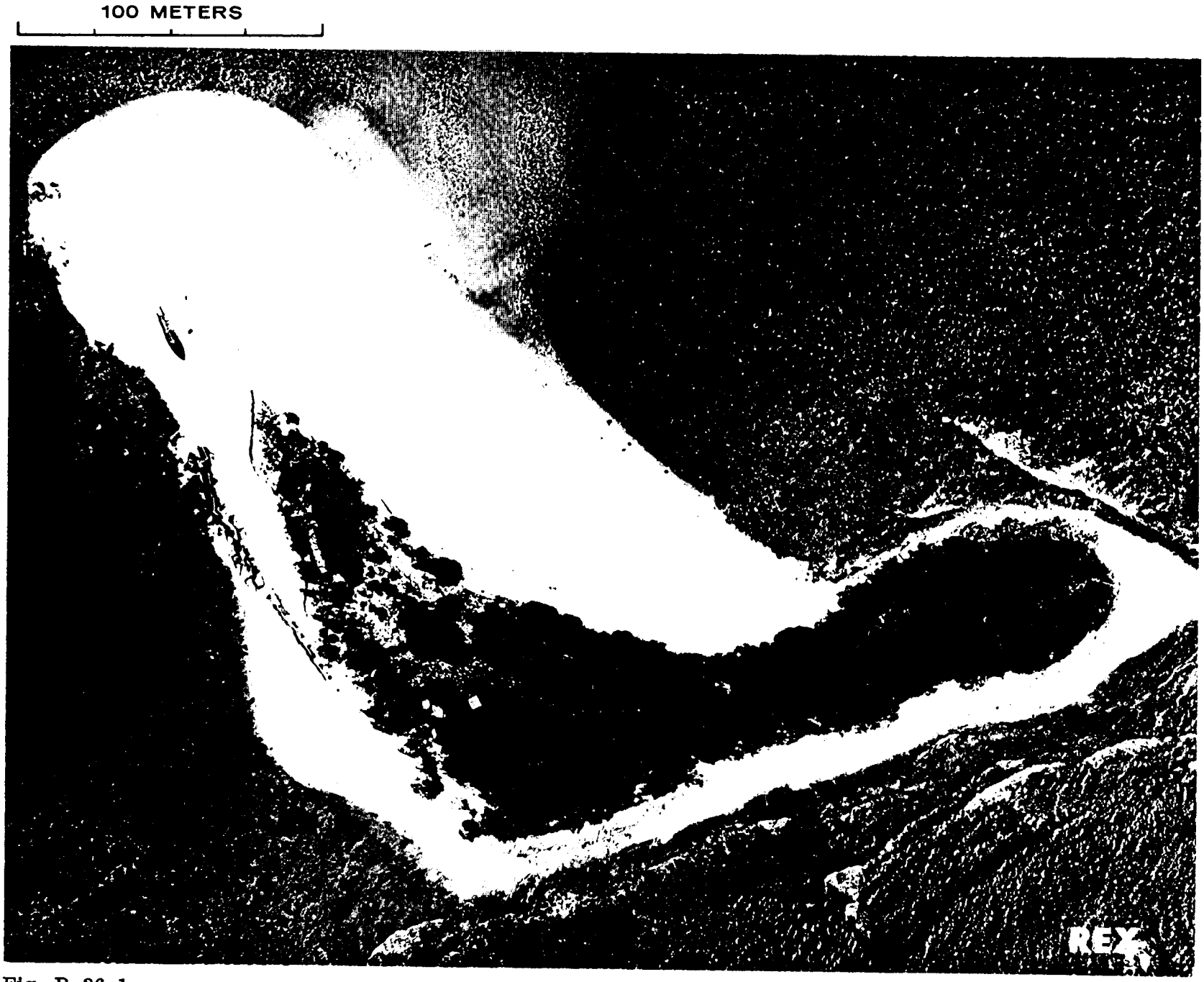

Fig. B.36.1.a.

Fig. B.36.1.b. Gross count isoexposure contours. (Refer to alphabetic symbol key in this appendix.)

Fig. B.36.1.d. The gamma background exposure rate (μR/hr) at 1 m above the ground, measured with a portable NaI scintillation counter.

Fig. B.36.1.f. Soil-sample locations.

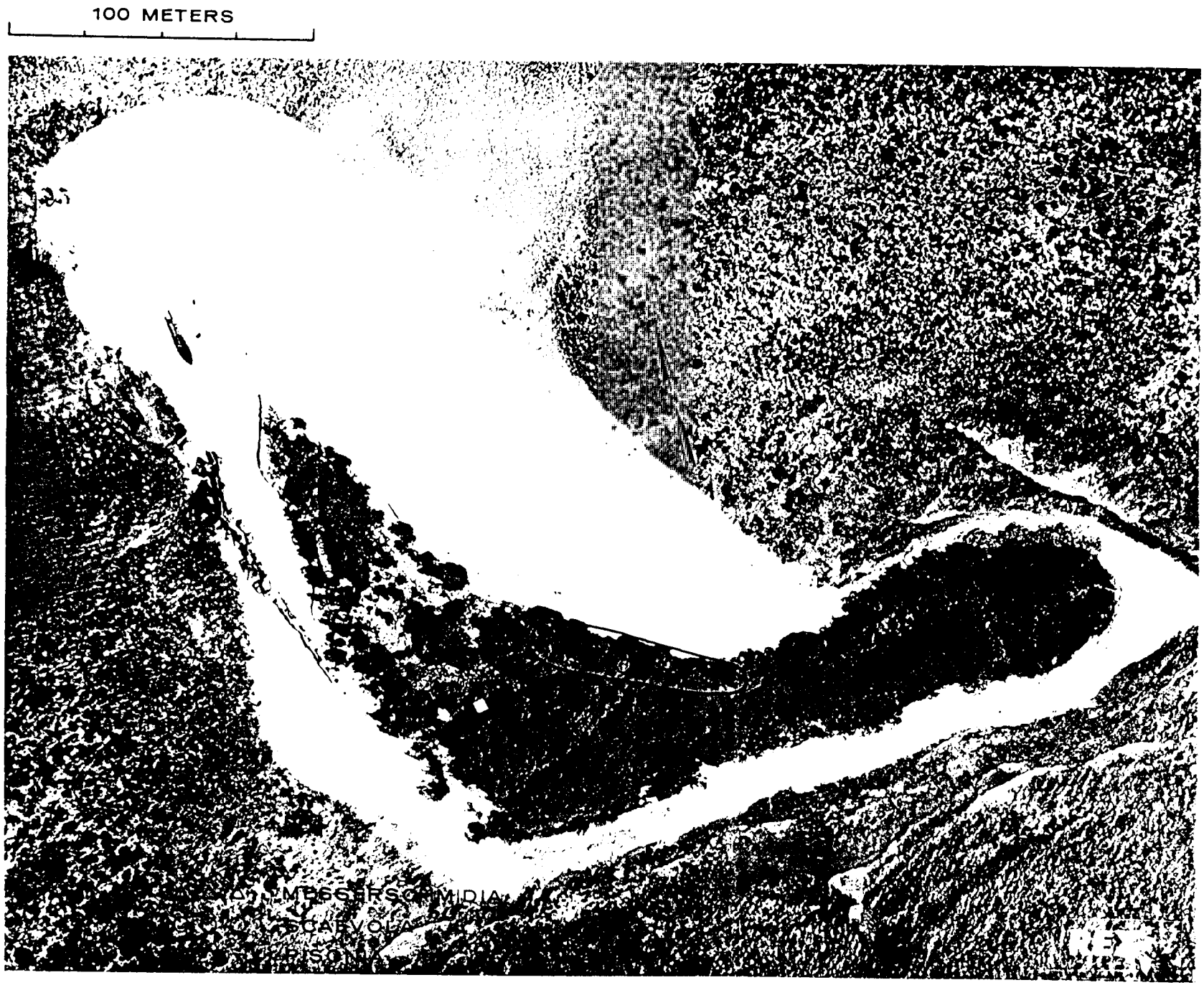

Fig. B.36.1.g. Vegetation sample locations.

Fig. B.36.1.i. The average ^{239}Pu activities (pCi/gm) in soil samples collected to a depth of 15 cm.



Fig. B.36.1.j. The average ^{90}Sr activities (pCi/gm) in soil samples collected to a depth of 15 cm.

Fig. B.36.1.k. ^{137}Cs isoexposure and isoconcentration contours. (Refer to alphabetic symbol key in this appendix.)

Fig. B.36.1.1. The average ^{137}Cs activities (pCi/gm) in soil samples collected to a depth of 15 cm.

Fig. B.36.1.m. ^{60}Co isoexposure and isoconcentration contours. (Refer to alphabetic symbol key in this appendix.)

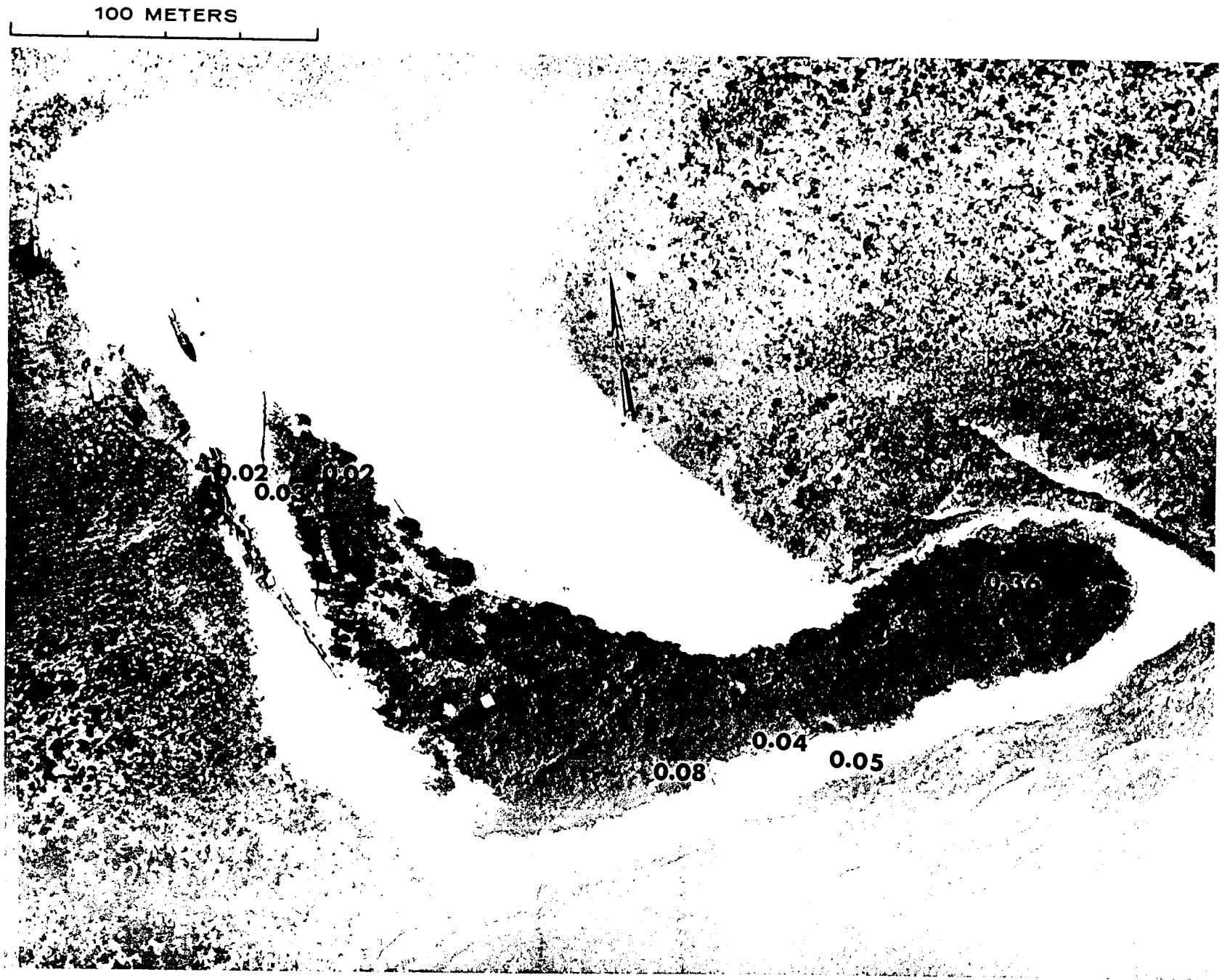

Fig. B.36.1.n. The average ^{60}Co activities (pCi/gm) in soil samples collected to a depth of 15 cm.



Fig. B.36.1.o. Terrestrial animal sample locations.

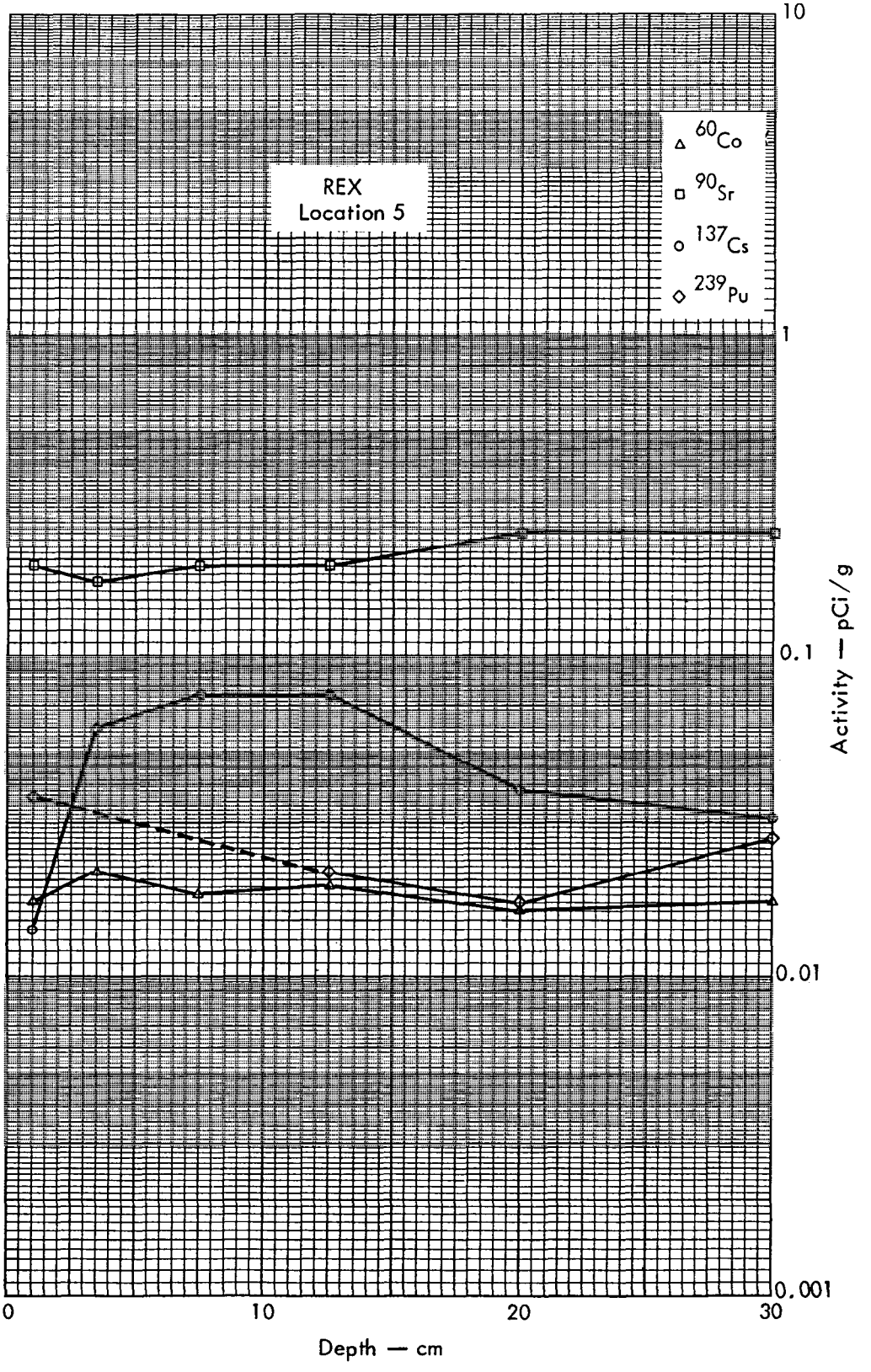

Fig. B. 36. 2a. Activities of selected radionuclides as a function of soil depth.

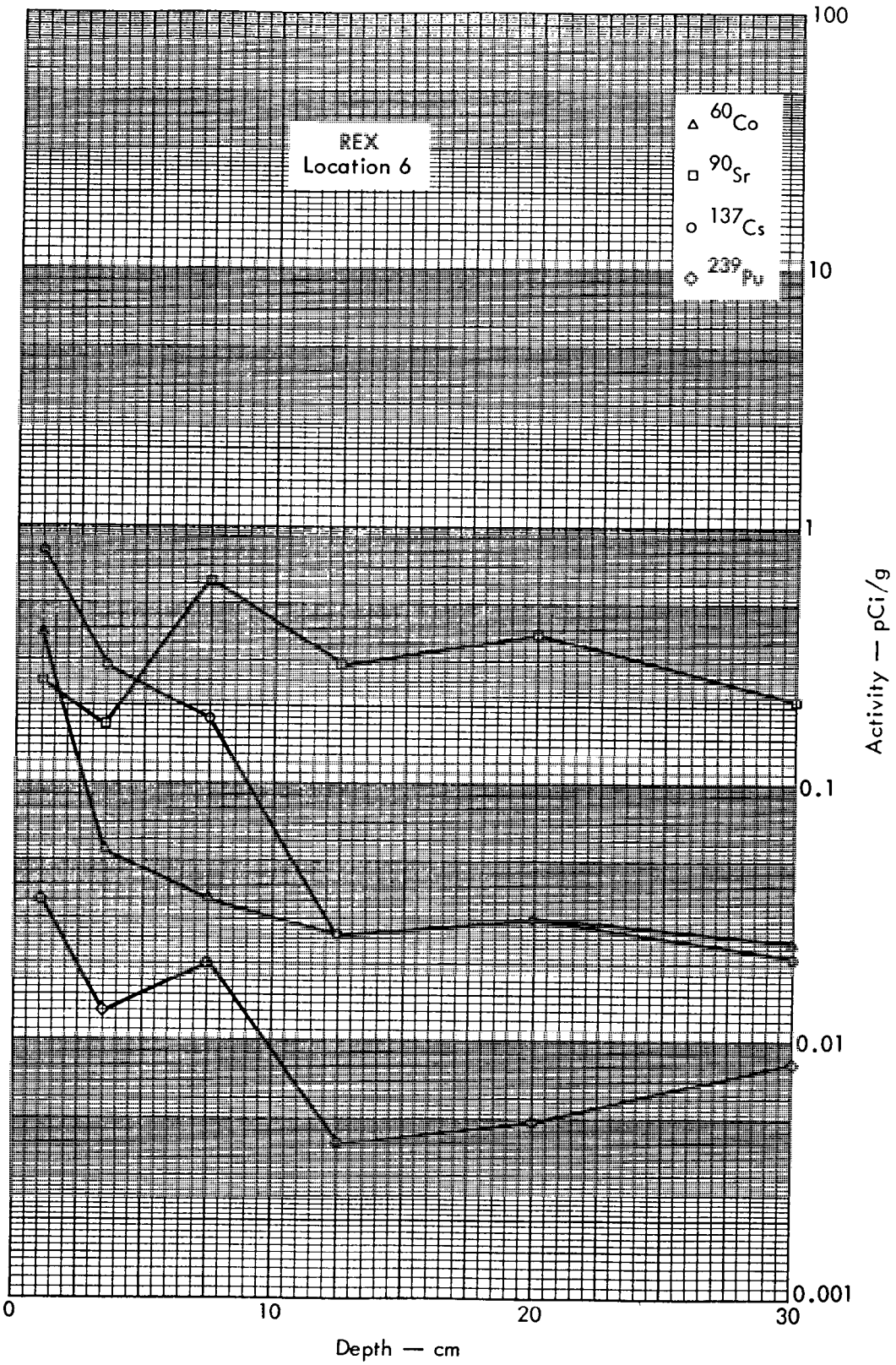

Fig. B. 36. 2b. Activities of selected radionuclides as a function of soil depth.

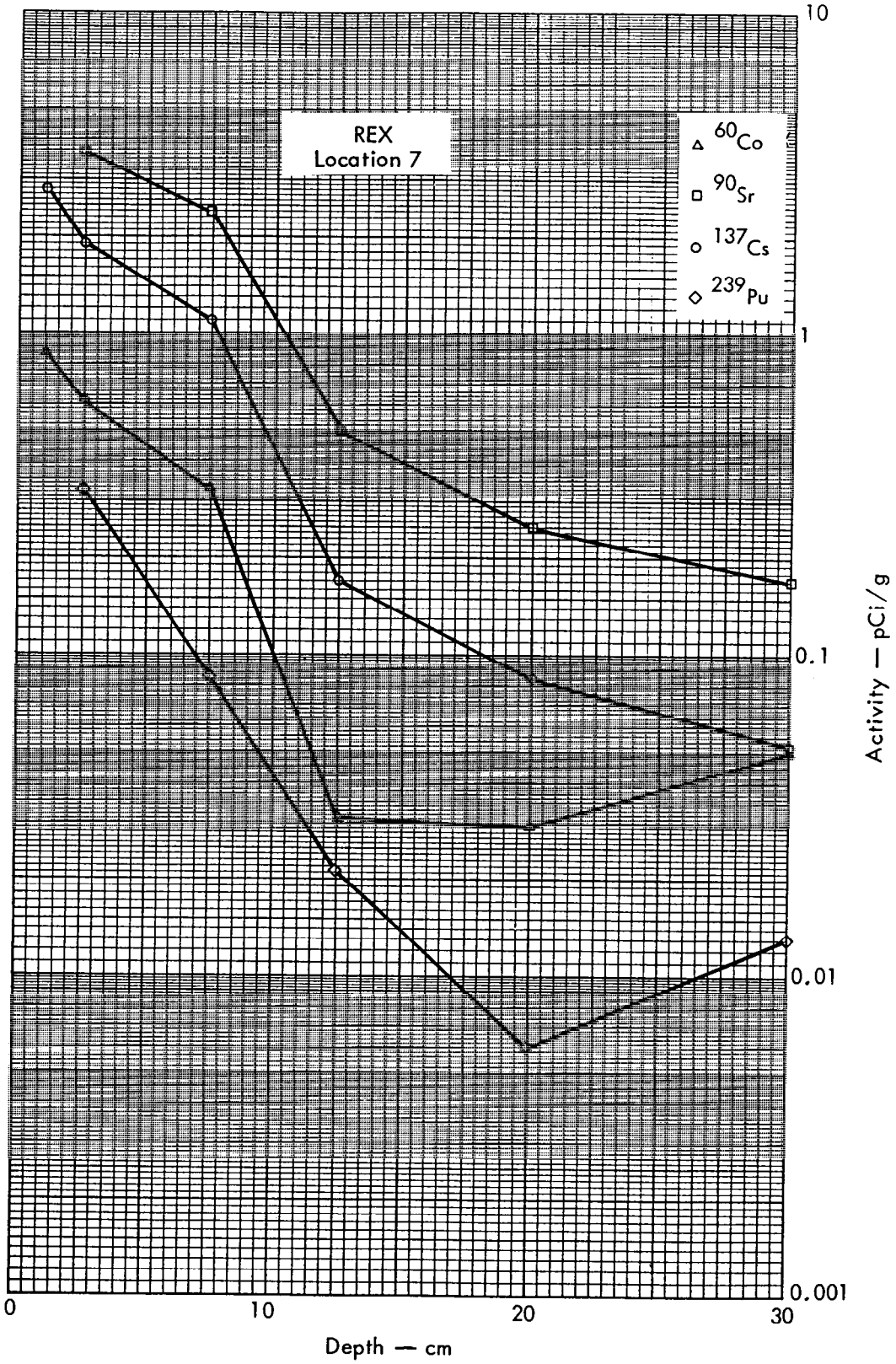

Fig. B. 36. 2c. Activities of selected radionuclides as a function of soil depth.

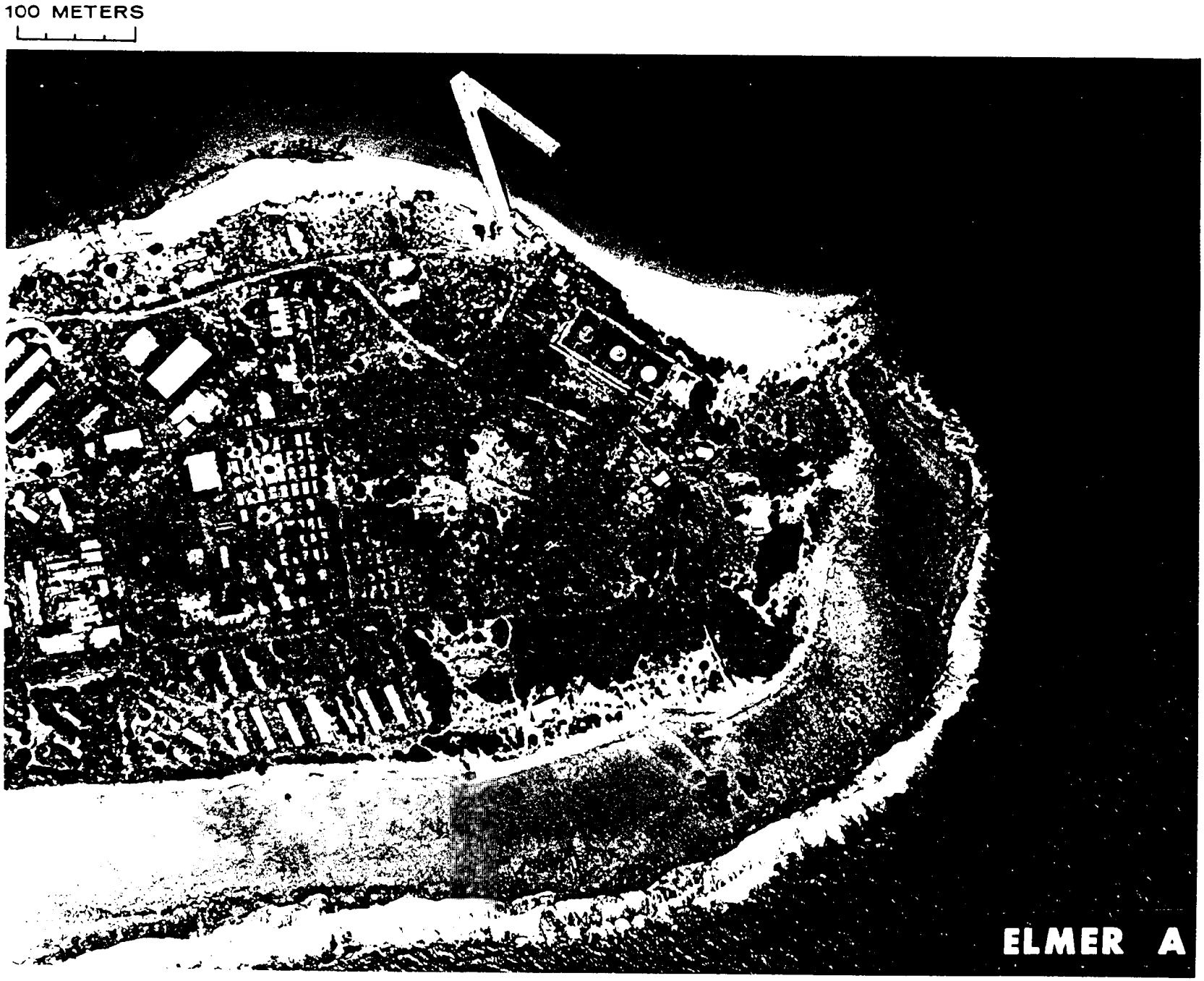

Fig. B.37.1.a.

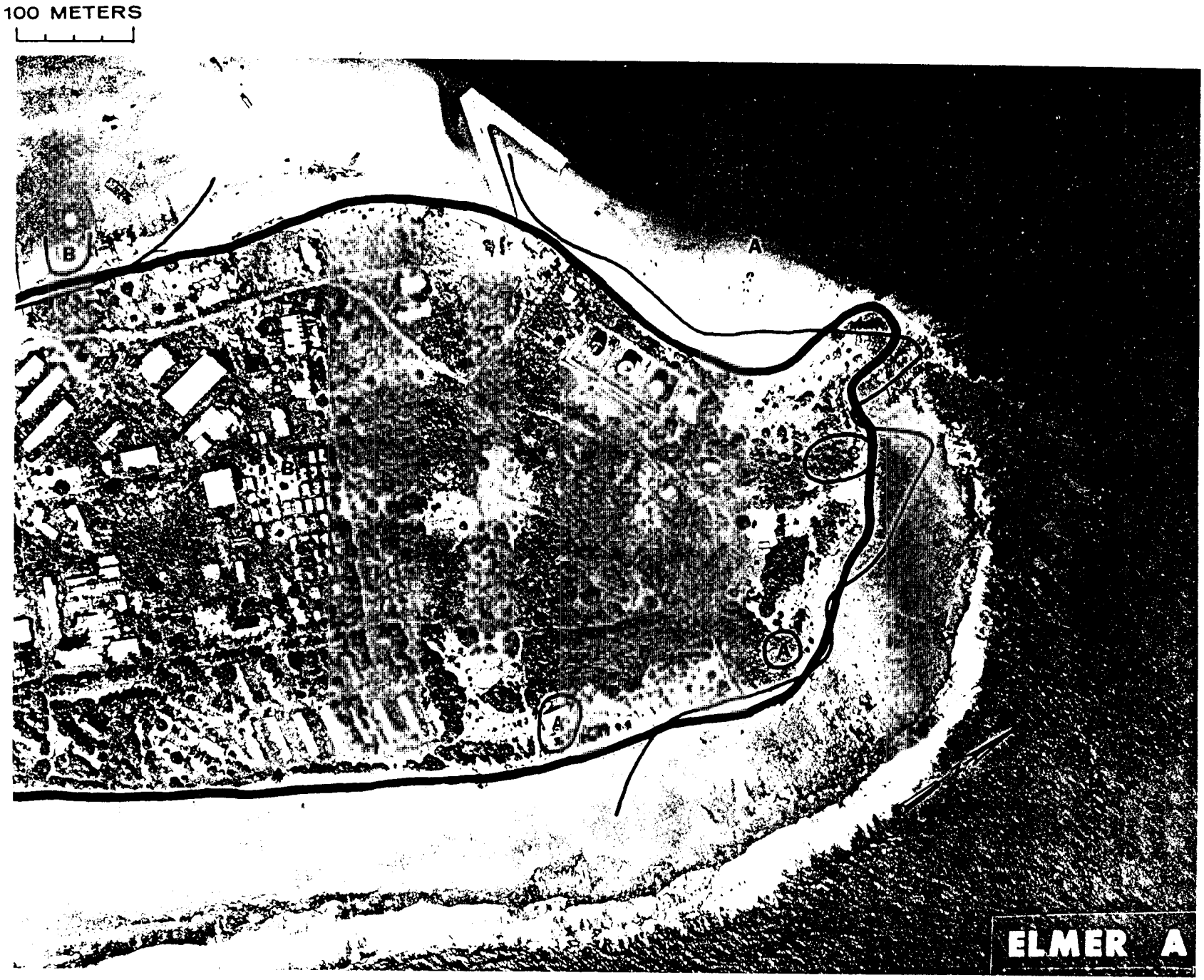

Fig. B.37.1.b. Gross count isoexposure contours. (Refer to alphabetic symbol key in this appendix.)



Fig. B.37.1.d. The gamma background exposure rate (μR/hr) at 1 m above the ground, measured with a portable NaI scintillation counter.

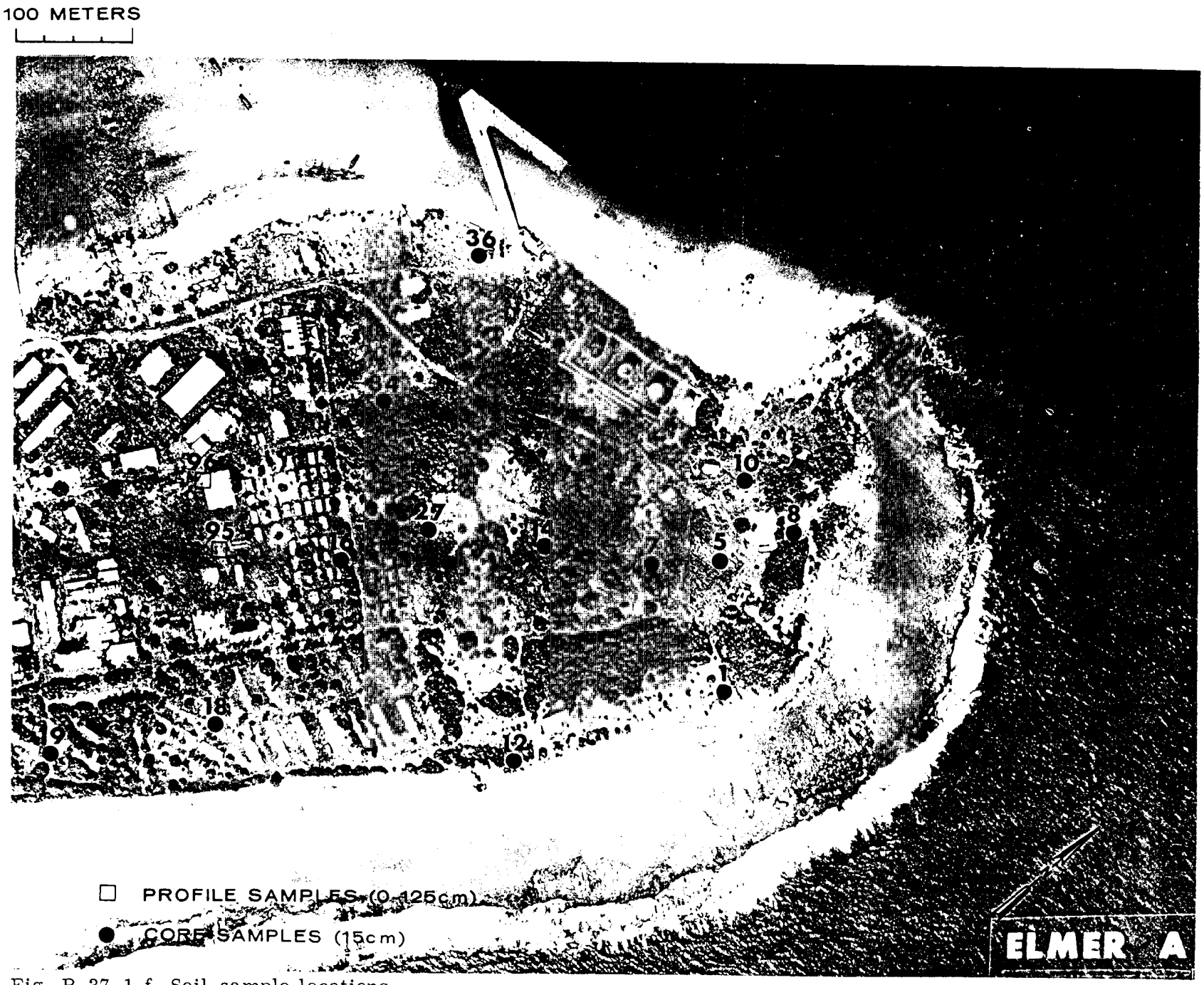

Fig. B.37.1.f. Soil-sample locations.

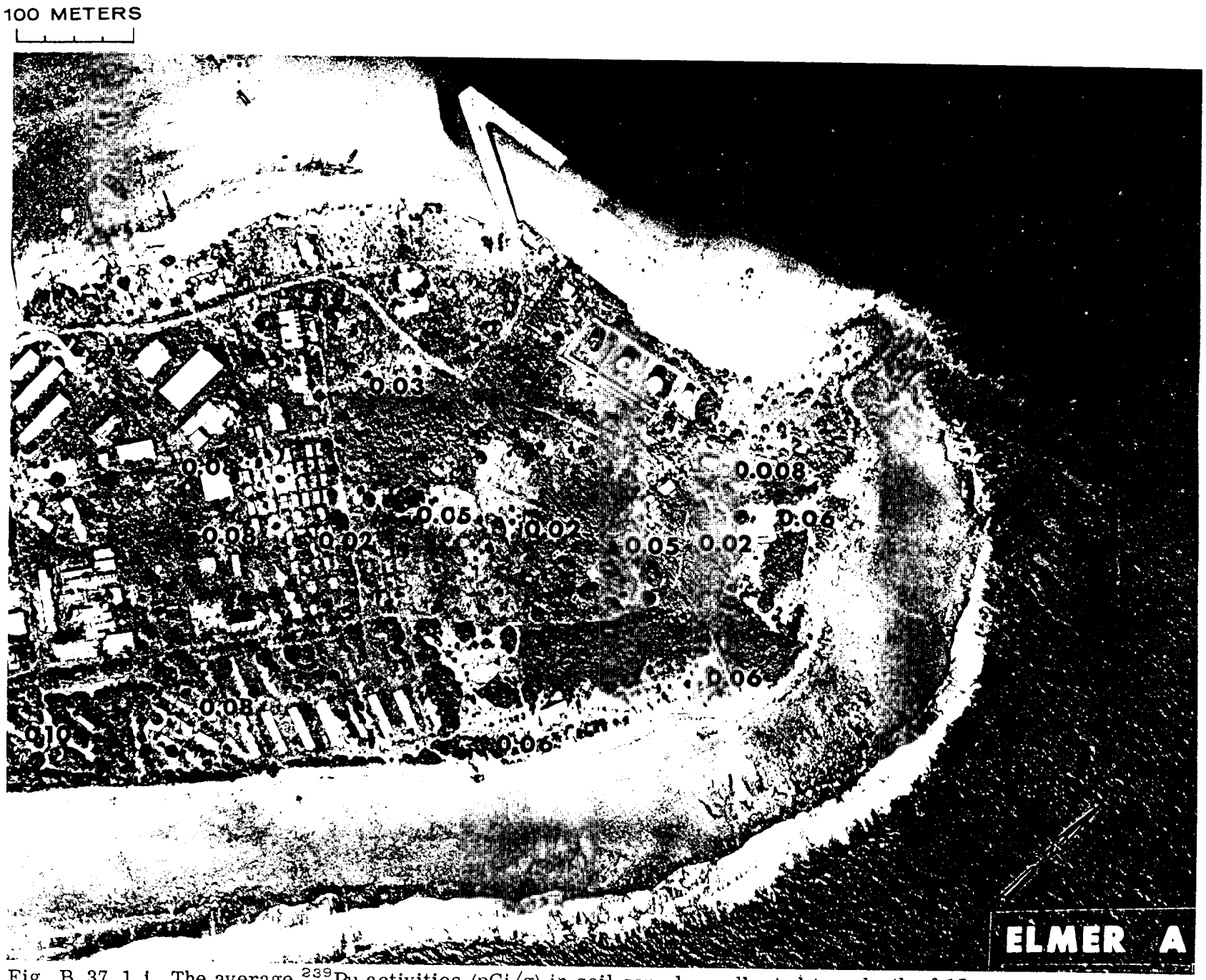

Fig. B.37.1.i. The average ^{239}Pu activities (pCi/g) in soil samples collected to a depth of 15 cm.



Fig. B.37.1.j. The average ^{90}Sr activities (pCi/g) in soil samples collected to a depth of 15 cm.



Fig. B.37.1.1. The average ^{137}Cs activities (pCi/g) in soil samples collected to a depth of 15 cm.



Fig. B.37.1.n. The average ^{60}Co activities (pCi/g) in soil samples collected to a depth of 15 cm.

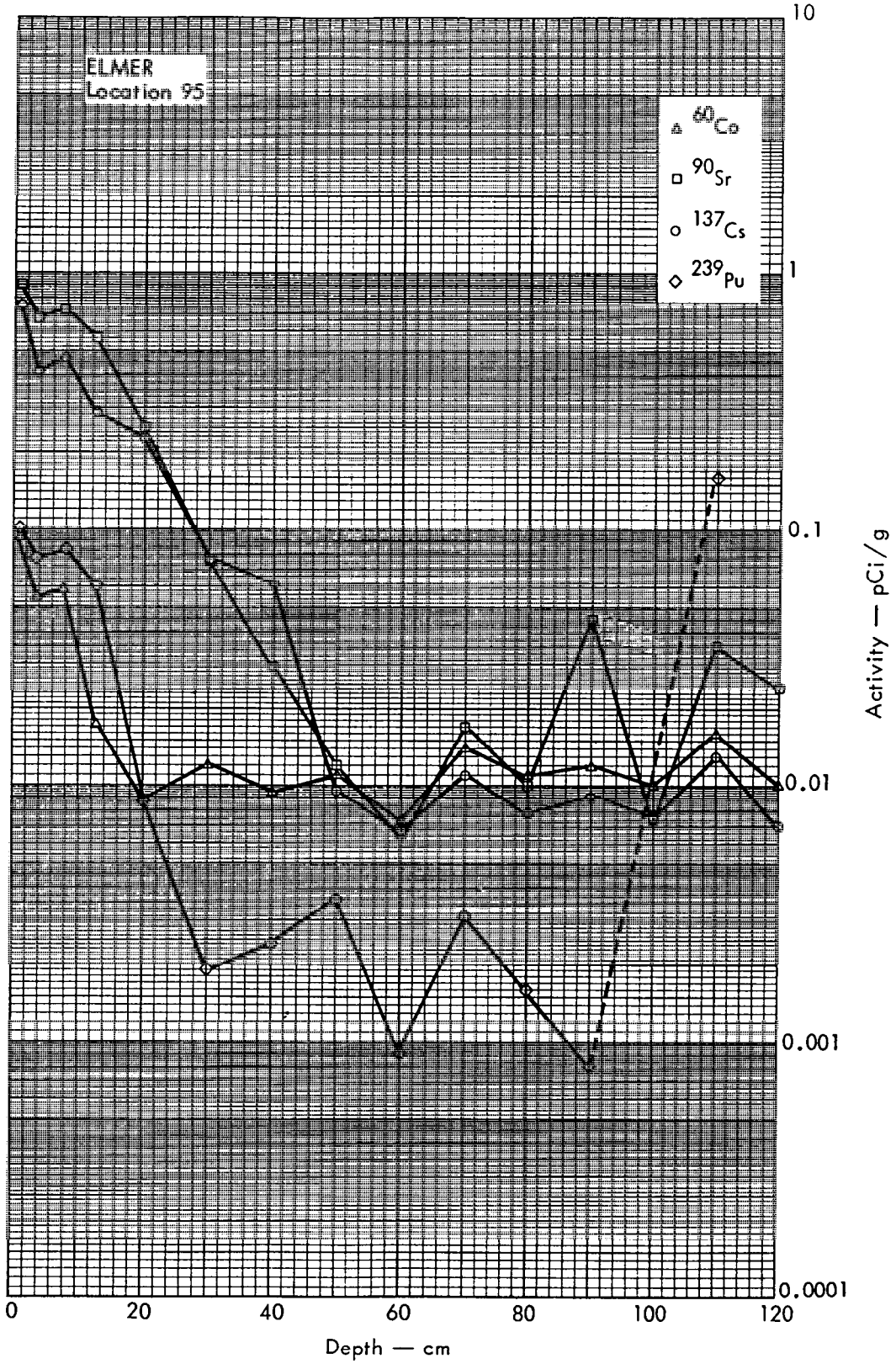

Fig. B.37.2a. Activities of selected radionuclides as a function of soil depth.

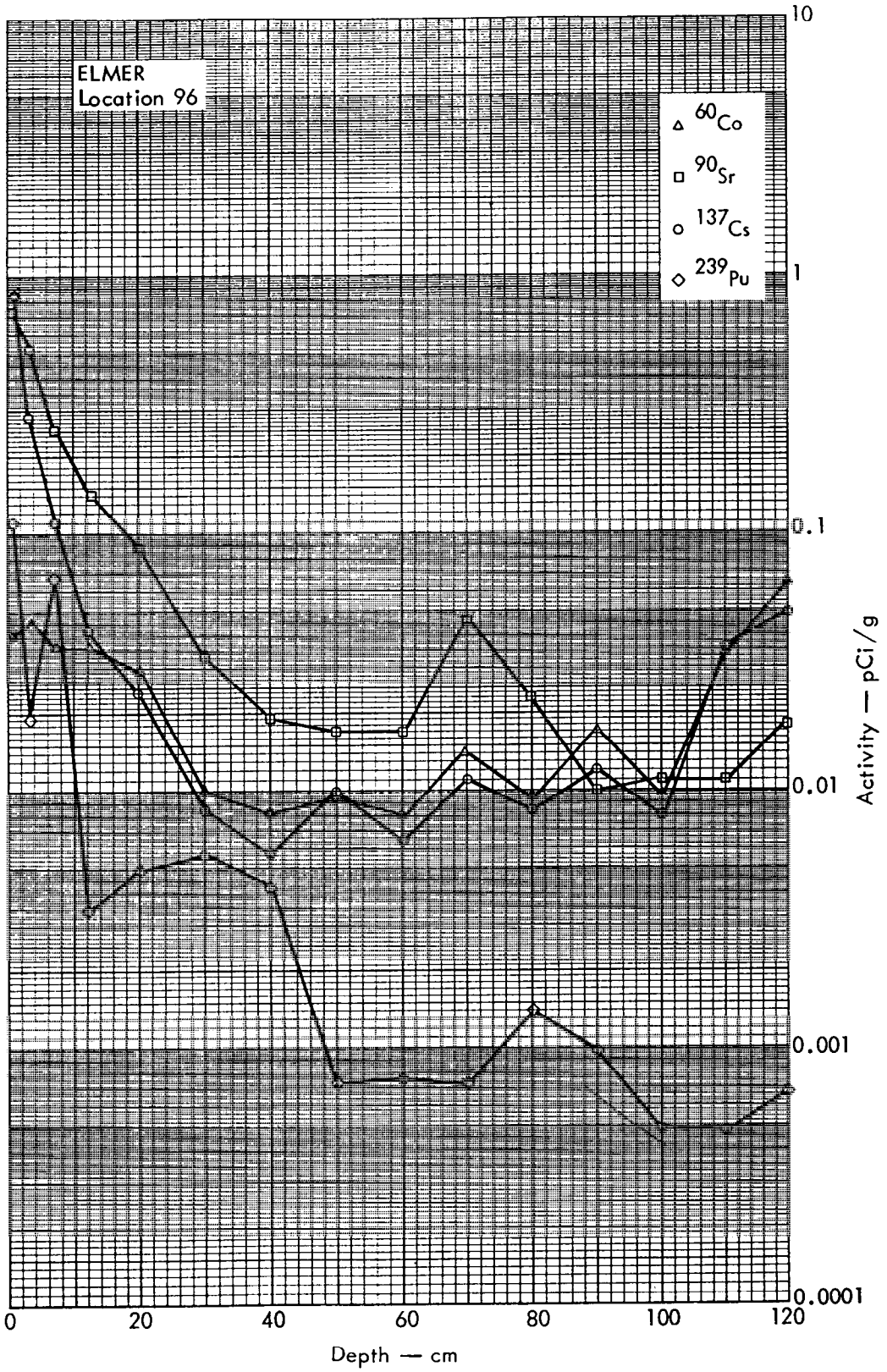

Fig. B.37.2b. Activities of selected radionuclides as a function of soil depth.

100 METERS



Fig. B.38.1.a.



Fig. B.38.1.b. Gross count isoexposure contours. (Refer to alphabetic symbol key in this appendix.)



Fig. B.38.1.d. The gamma background exposure rate (μR/hr) at 1 m above the ground, measured with a portable NaI scintillation counter.

*Elevated levels may be due to nearby ^{60}Co sources which was subsequently removed.



Fig. B.38.1.f. Soil-sample locations.